

# LANDSCAPE IMPROVEMENT PLANS

LANDSCAPE MAINTENANCE ZONE \_\_\_\_\_

DEVELOPER

VICINITY MAP

GENERAL NOTES

SHEET INDEX

**FOR LATEST .DWG OR .PDF FILE,  
SEE THE CITY WEBSITE**

MAINTENANCE RESPONSIBILITY MAP

CONSULTANTS

LANDSCAPE ARCHITECT

CIVIL ENGINEER


LANDSCAPE QUANTITIES

**NOTICE TO CONTRACTORS**

THE EXISTENCE AND LOCATION OF ANY UNDERGROUND UTILITY PIPES OR STRUCTURES SHOWN ON THESE PLANS WERE OBTAINED BY A SEARCH OF AVAILABLE RECORDS. THESE LOCATIONS ARE APPROXIMATE AND SHALL BE CONFIRMED IN THE FIELD BY THE CONTRACTOR, SO THAT ANY NECESSARY ADJUSTMENT CAN BE MADE IN ALIGNMENT AND/OR GRADE OF THE PROPOSED IMPROVEMENT. THE CONTRACTOR IS REQUIRED TO TAKE DUE PRECAUTIONARY MEASURES TO PROTECT ANY UTILITY LINES SHOWN AND ANY OTHER LINES NOT OF RECORD OR NOT SHOWN ON THESE PLANS.

NO WORK SHALL BE DONE ON THIS SITE UNTIL BELOW AGENCY IS NOTIFIED OF INTENTION TO GRADE OR EXCAVATE.

**DIGALERT**



CALL  
811 or  
1-800-422-4133  
2 Working Days Before You Dig  
WWW.CALL811.COM

**APPROVALS**

PUBLIC WORKS DEPARTMENT  
CITY ENGINEER:

DATE: \_\_\_\_\_

TRANSPORTATION ENGINEERING:


DATE: \_\_\_\_\_

SPECIAL DISTRICTS DIVISION:

DATE: \_\_\_\_\_

COMMUNITY & ECONOMIC DEVELOPMENT DEPARTMENT  
PLANNING:

DATE: \_\_\_\_\_



PAXX-XXXX

REVIEW BY CITY STAFF

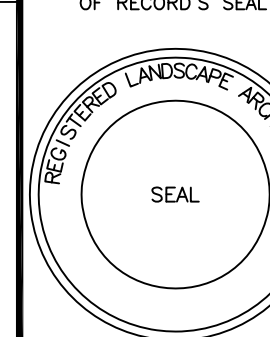
| OFFICE            | INITIAL | DATE |
|-------------------|---------|------|
| SPECIAL DISTRICTS |         |      |
| TRANSPORTATION    |         |      |
| PLANNING          |         |      |
|                   |         |      |
|                   |         |      |

| MARK | DATE | INITIAL | DESCRIPTION | REC | APPR | DATE |
|------|------|---------|-------------|-----|------|------|
|      |      |         | REVISION    |     |      |      |

CITY OF MORENO VALLEY APPROVALS

APPROVED: \_\_\_\_\_  
MICHAEL L. WOLFE, PE  
PUBLIC WORKS DIRECTOR/CITY ENGINEER  
RCE 65623

LANDSCAPE ARCHITECT OF RECORD'S SEAL



LANDSCAPE ARCHITECT OF RECORD'S COMPANY LOGO

PLANS PREPARED UNDER THE SUPERVISION OF:

NAME RLA XXXX DATE \_\_\_\_\_

CITY OF MORENO VALLEY

LANDSCAPE IMPROVEMENT PLANS  
STREET NAME (LOCATION)  
TRACT No \_\_\_\_\_  
TITLE SHEET

ACCT No \_\_\_\_\_

SHEET \_\_\_\_ OF \_\_\_\_  
CITY ID No \_\_\_\_\_