




Appendix C-2

2024 Tribal Letters



August 14, 2024

Agua Caliente Band of Cahuilla Indians
Director Tribal Historic Preservation
C/O: Patricia Garcia
5401 Dinah Shore Dr
Palm Springs CA 92264-5970

Subject: Tribal Cultural Resources Pursuant to AB 52 – Revised Environmental Impact Report for MoVal 2040 – The Moreno Valley Comprehensive General Plan Update – Municipal Code and Zoning (including Zoning Atlas) Amendments, and Climate Action Plan

Dear Ms. Garcia:

The City of Moreno Valley is in the process of the readoption of the 2040 General Plan and the Change of Zone (including an update to the Zoning Atlas) and Municipal Code Update, and the revision and adoption of the Climate Action Plan, which is subject to the California Environmental Quality Act (CEQA) and Assembly Bill 52. A Notice of Preparation of a Revised Environmental Impact Report (EIR) was publicly released on July 30, 2024, and a Revised EIR will be prepared for the project. The City recognizes the importance of preserving tribal cultural resources and respectfully invites you to consult on and participate in the review process for this project, pursuant to Public Resources Code §21080.3.1(d).

Below please find a description of the proposed project, and a map, attached as Exhibit 1, showing the project location.

Project Description:

In June 2021, the City Council of the City of Moreno Valley ("City Council") approved and adopted the City's 2040 General Plan Update ("2040 General Plan"), a Change of Zone and Municipal Code Update, and its Climate Action Plan ("CAP") and certified an EIR, State Clearinghouse No. 2020039022, as having been prepared in compliance with CEQA in connection with the approvals. A lawsuit entitled *Sierra Club v. The City of Moreno Valley*, Riverside Superior Court Case No. CVRI2103300, challenged the validity of the CAP and the EIR. In May 2024, the City Council set aside the 2021 approvals and certification, based on a March 2024 ruling and judgment of the court (the "Ruling").

The Project, known as MoVal 2040, consists of the readoption of the 2040 General Plan and the Change of Zone (including an update to the Zoning Atlas) and Municipal Code Update, and the revision and adoption of the CAP.

Project Location:

Moreno Valley is located within the northwestern portion of Riverside County, within the Inland Empire region of California. Moreno Valley is located approximately 63 miles east of downtown Los Angeles, 49 miles east of Irvine, and 43 miles west of Palm Springs. State Route 60, which runs through the northern portion of Moreno Valley (east and west direction), and Interstate 215, which runs in proximity to the westerly city limits (north and south direction), serve to connect the city to other communities throughout the region. The city is accessible via public transportation

by rail, through Metrolink located approximately one-half mile west of the City limits, and aircraft at the March Inland Port located at the March Air Reserve Base, which is south and west of the City limits.

Pursuant to PRC § 21080.3.1 (b), the Agua Caliente Band of Cahuilla Indians has 30 days from the receipt of this letter to request consultation, in writing, with the City of Moreno Valley. If you provide the City of Moreno Valley with confidential information subject to Public Resources Code §21082.3(c), Government Code §6254.10, or Government Code Section §6254(r), we request that it be explicitly labeled and packaged to prevent inadvertent public disclosure.

If you have any questions, please contact the Community Development Department, Planning Division at (951) 413-3206 or planningnotices@moval.org.

Sincerely,

A handwritten signature in blue ink, appearing to read 'Robert Flores', with a stylized flourish at the end.

Robert Flores
Planning Division Manager/Official

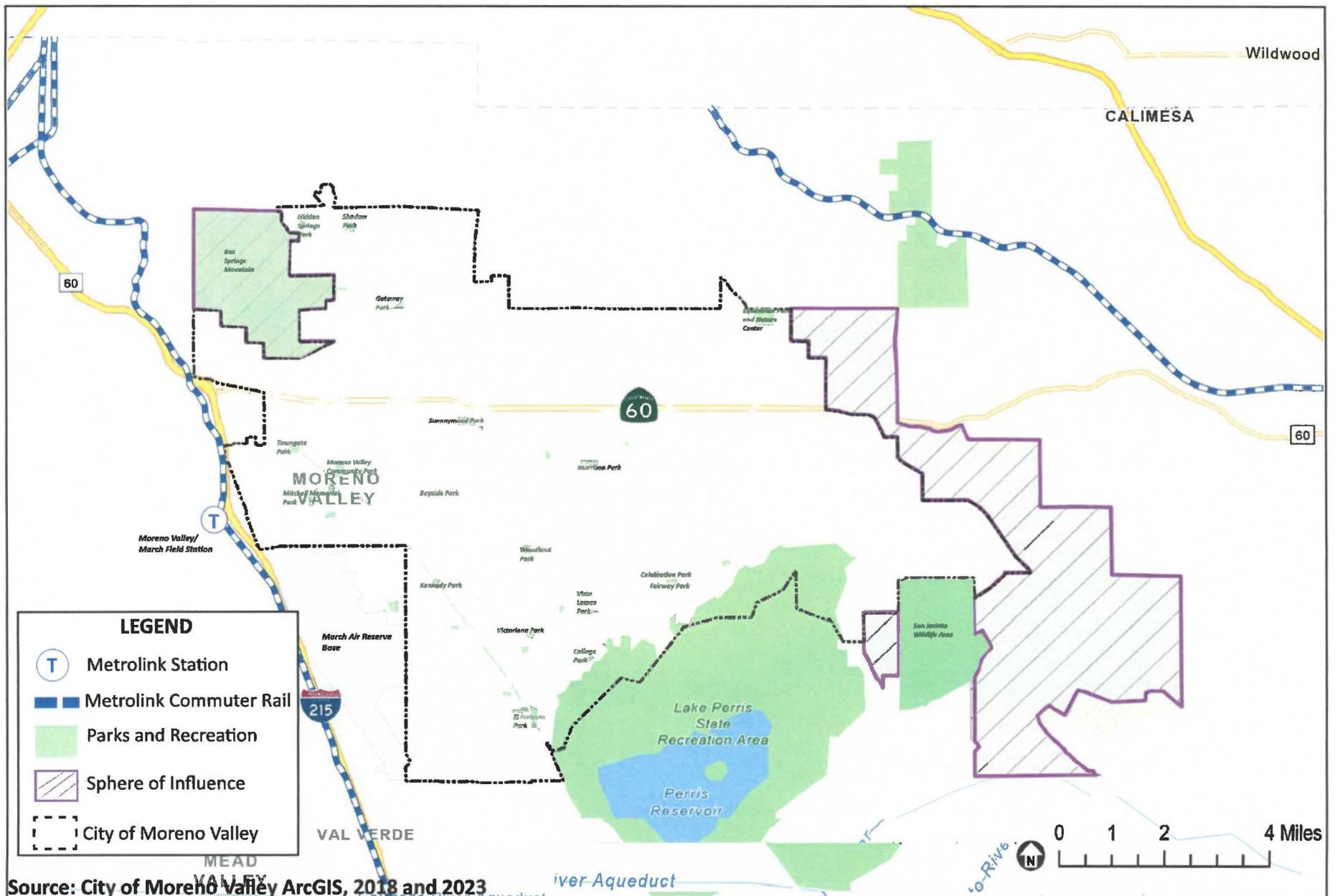



EXHIBIT 1: PLANNING AREA
MoVal 2040



August 14, 2024

Desert Cahuilla Indians
Torres Martinez C/O Michael Mirelez
Cultural Resources Coordinator
Po Box 1160
Thermal CA 92274-1160

Subject: Tribal Cultural Resources Pursuant to AB 52 – Revised Environmental Impact Report for MoVal 2040 – The Moreno Valley Comprehensive General Plan Update – Municipal Code and Zoning (including Zoning Atlas) Amendments, and Climate Action Plan

Dear Mr. Mirelez:

The City of Moreno Valley is in the process of the readoption of the 2040 General Plan and the Change of Zone (including an update to the Zoning Atlas) and Municipal Code Update, and the revision and adoption of the Climate Action Plan, which is subject to the California Environmental Quality Act (CEQA) and Assembly Bill 52. A Notice of Preparation of a Revised Environmental Impact Report (EIR) was publicly released on July 30, 2024, and a Revised EIR will be prepared for the project. The City recognizes the importance of preserving tribal cultural resources and respectfully invites you to consult on and participate in the review process for this project, pursuant to Public Resources Code §21080.3.1(d).

Below please find a description of the proposed project, and a map, attached as Exhibit 1, showing the project location.

Project Description:

In June 2021, the City Council of the City of Moreno Valley ("City Council") approved and adopted the City's 2040 General Plan Update ("2040 General Plan"), a Change of Zone and Municipal Code Update, and its Climate Action Plan ("CAP") and certified an EIR, State Clearinghouse No. 2020039022, as having been prepared in compliance with CEQA in connection with the approvals. A lawsuit entitled *Sierra Club v. The City of Moreno Valley*, Riverside Superior Court Case No. CVRI2103300, challenged the validity of the CAP and the EIR. In May 2024, the City Council set aside the 2021 approvals and certification, based on a March 2024 ruling and judgment of the court (the "Ruling").

The Project, known as MoVal 2040, consists of the readoption of the 2040 General Plan and the Change of Zone (including an update to the Zoning Atlas) and Municipal Code Update, and the revision and adoption of the CAP.

Project Location:

Moreno Valley is located within the northwestern portion of Riverside County, within the Inland Empire region of California. Moreno Valley is located approximately 63 miles east of downtown Los Angeles, 49 miles east of Irvine, and 43 miles west of Palm Springs. State Route 60, which runs through the northern portion of Moreno Valley (east and west direction), and Interstate 215, which runs in proximity to the westerly city limits (north and south direction), serve to connect the city to other communities throughout the region. The city is accessible via public transportation

by rail, through Metrolink located approximately one-half mile west of the City limits, and aircraft at the March Inland Port located at the March Air Reserve Base, which is south and west of the City limits.

Pursuant to PRC § 21080.3.1 (b), the Torres Martinez Desert Cahuilla Indians has 30 days from the receipt of this letter to request consultation, in writing, with the City of Moreno Valley. If you provide the City of Moreno Valley with confidential information subject to Public Resources Code §21082.3(c), Government Code §6254.10, or Government Code Section §6254(r), we request that it be explicitly labeled and packaged to prevent inadvertent public disclosure.

If you have any questions, please contact the Community Development Department, Planning Division at (951) 413-3206 or planningnotices@moval.org.

Sincerely,

A handwritten signature in blue ink, appearing to read 'RF', is positioned above the printed name of Robert Flores.

Robert Flores
Planning Division Manager/Official

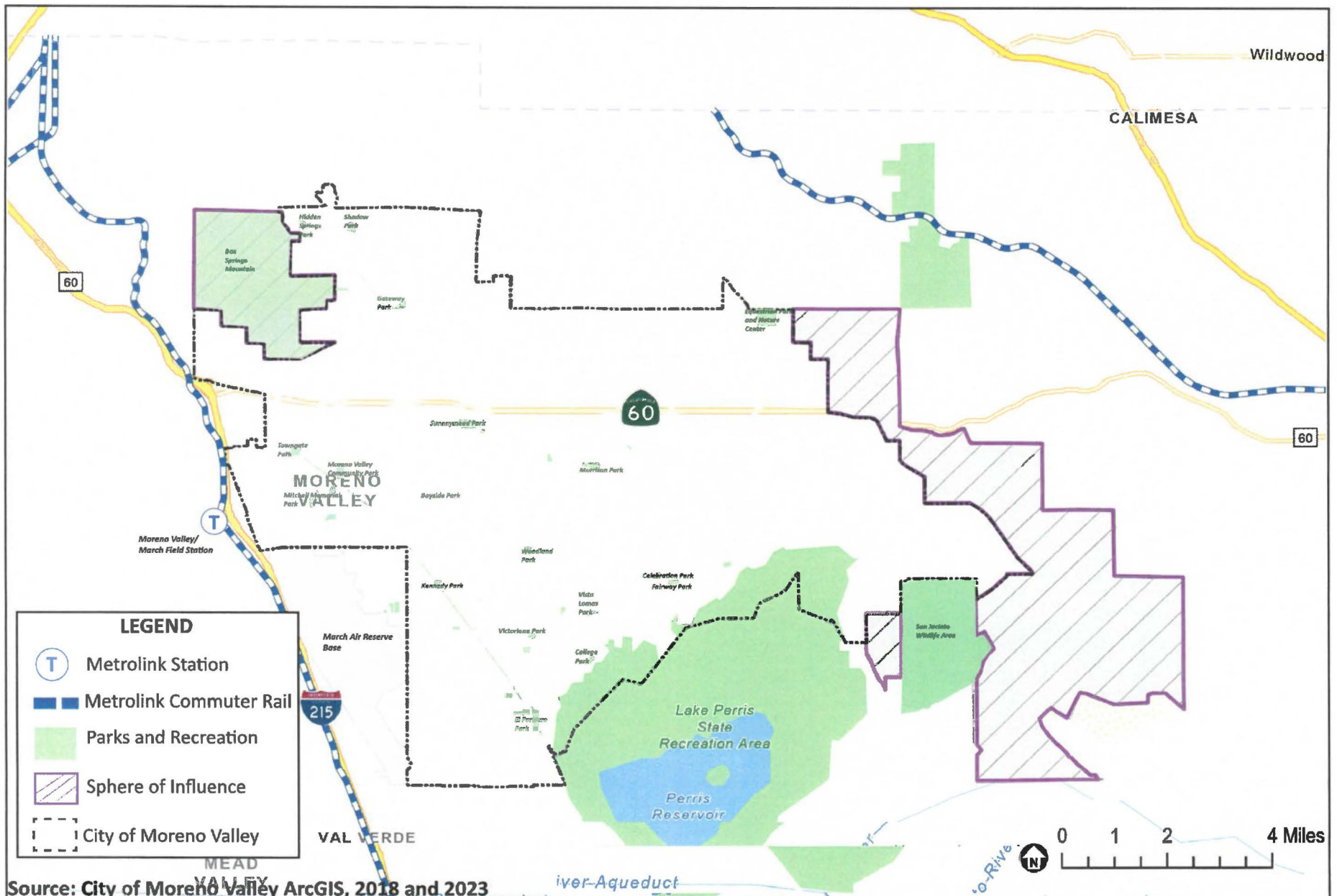



EXHIBIT 1: PLANNING AREA
MoVal 2040



August 14, 2024

Morongo Band of Mission Indians
Cultural Resource Specialist
C/O Raymond Huaute
12700 Pumarra Rd
Banning CA 92220-6977

Subject: Tribal Cultural Resources Pursuant to AB 52 – Revised Environmental Impact Report for MoVal 2040 – The Moreno Valley Comprehensive General Plan Update – Municipal Code and Zoning (including Zoning Atlas) Amendments, and Climate Action Plan

Dear Mr. Huaute:

The City of Moreno Valley is in the process of the readoption of the 2040 General Plan and the Change of Zone (including an update to the Zoning Atlas) and Municipal Code Update, and the revision and adoption of the Climate Action Plan, which is subject to the California Environmental Quality Act (CEQA) and Assembly Bill 52. A Notice of Preparation of a Revised Environmental Impact Report (EIR) was publicly released on July 30, 2024, and a Revised EIR will be prepared for the project. The City recognizes the importance of preserving tribal cultural resources and respectfully invites you to consult on and participate in the review process for this project, pursuant to Public Resources Code §21080.3.1(d).

Below please find a description of the proposed project, and a map, attached as Exhibit 1, showing the project location.

Project Description:

In June 2021, the City Council of the City of Moreno Valley ("City Council") approved and adopted the City's 2040 General Plan Update ("2040 General Plan"), a Change of Zone and Municipal Code Update, and its Climate Action Plan ("CAP") and certified an EIR, State Clearinghouse No. 2020039022, as having been prepared in compliance with CEQA in connection with the approvals. A lawsuit entitled *Sierra Club v. The City of Moreno Valley*, Riverside Superior Court Case No. CVRI2103300, challenged the validity of the CAP and the EIR. In May 2024, the City Council set aside the 2021 approvals and certification, based on a March 2024 ruling and judgment of the court (the "Ruling").

The Project, known as MoVal 2040, consists of the readoption of the 2040 General Plan and the Change of Zone (including an update to the Zoning Atlas) and Municipal Code Update, and the revision and adoption of the CAP.

Project Location:

Moreno Valley is located within the northwestern portion of Riverside County, within the Inland Empire region of California. Moreno Valley is located approximately 63 miles east of downtown Los Angeles, 49 miles east of Irvine, and 43 miles west of Palm Springs. State Route 60, which runs through the northern portion of Moreno Valley (east and west direction), and Interstate 215, which runs in proximity to the westerly city limits (north and south direction), serve to connect the city to other communities throughout the region. The city is accessible via public transportation

by rail, through Metrolink located approximately one-half mile west of the City limits, and aircraft at the March Inland Port located at the March Air Reserve Base, which is south and west of the City limits.

Pursuant to PRC § 21080.3.1 (b), the Morongo Band of Mission Indians has 30 days from the receipt of this letter to request consultation, in writing, with the City of Moreno Valley. If you provide the City of Moreno Valley with confidential information subject to Public Resources Code §21082.3(c), Government Code §6254.10, or Government Code Section §6254(r), we request that it be explicitly labeled and packaged to prevent inadvertent public disclosure.

If you have any questions, please contact the Community Development Department, Planning Division at (951) 413-3206 or planningnotices@moval.org.

Sincerely,

A handwritten signature in blue ink, appearing to read 'RF', is positioned above the printed name of Robert Flores.

Robert Flores
Planning Division Manager/Official

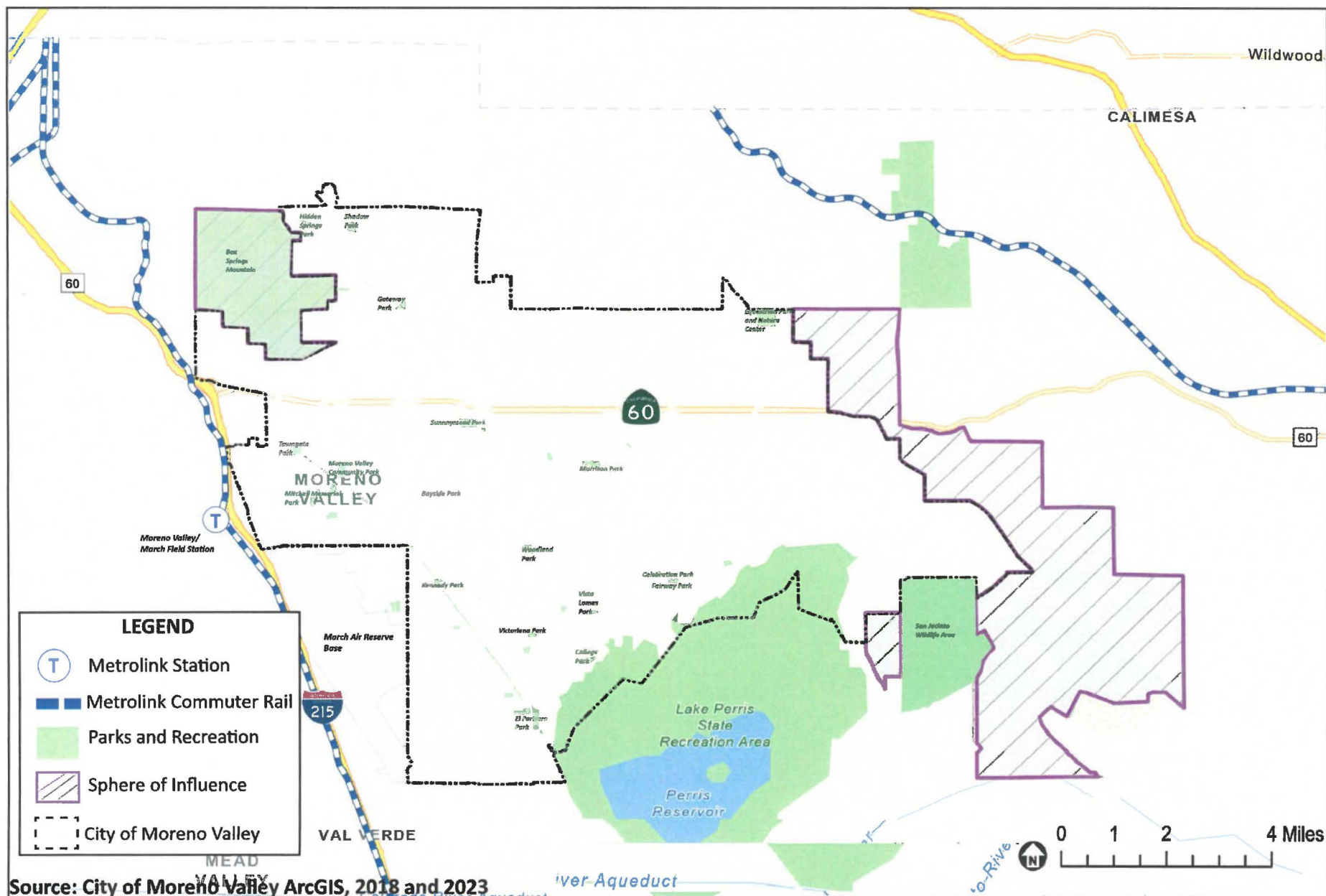



EXHIBIT 1: PLANNING AREA
MoVal 2040



August 14, 2024

Morongo Band of Mission Indians
Tribal Chair
C/O: Robert Martin
12700 Pumarra Rd
Banning CA 92220-6977

Subject: Tribal Cultural Resources Pursuant to AB 52 – Revised Environmental Impact Report for MoVal 2040 – The Moreno Valley Comprehensive General Plan Update – Municipal Code and Zoning (including Zoning Atlas) Amendments, and Climate Action Plan

Dear Mr. Martin:

The City of Moreno Valley is in the process of the readoption of the 2040 General Plan and the Change of Zone (including an update to the Zoning Atlas) and Municipal Code Update, and the revision and adoption of the Climate Action Plan, which is subject to the California Environmental Quality Act (CEQA) and Assembly Bill 52. A Notice of Preparation of a Revised Environmental Impact Report (EIR) was publicly released on July 30, 2024, and a Revised EIR will be prepared for the project. The City recognizes the importance of preserving tribal cultural resources and respectfully invites you to consult on and participate in the review process for this project, pursuant to Public Resources Code §21080.3.1(d).

Below please find a description of the proposed project, and a map, attached as Exhibit 1, showing the project location.

Project Description:

In June 2021, the City Council of the City of Moreno Valley ("City Council") approved and adopted the City's 2040 General Plan Update ("2040 General Plan"), a Change of Zone and Municipal Code Update, and its Climate Action Plan ("CAP") and certified an EIR, State Clearinghouse No. 2020039022, as having been prepared in compliance with CEQA in connection with the approvals. A lawsuit entitled *Sierra Club v. The City of Moreno Valley*, Riverside Superior Court Case No. CVRI2103300, challenged the validity of the CAP and the EIR. In May 2024, the City Council set aside the 2021 approvals and certification, based on a March 2024 ruling and judgment of the court (the "Ruling").

The Project, known as MoVal 2040, consists of the readoption of the 2040 General Plan and the Change of Zone (including an update to the Zoning Atlas) and Municipal Code Update, and the revision and adoption of the CAP.

Project Location:

Moreno Valley is located within the northwestern portion of Riverside County, within the Inland Empire region of California. Moreno Valley is located approximately 63 miles east of downtown Los Angeles, 49 miles east of Irvine, and 43 miles west of Palm Springs. State Route 60, which runs through the northern portion of Moreno Valley (east and west direction), and Interstate 215, which runs in proximity to the westerly city limits (north and south direction), serve to connect the city to other communities throughout the region. The city is accessible via public transportation

by rail, through Metrolink located approximately one-half mile west of the City limits, and aircraft at the March Inland Port located at the March Air Reserve Base, which is south and west of the City limits.

Pursuant to PRC § 21080.3.1 (b), the Morongo Band of Mission Indians has 30 days from the receipt of this letter to request consultation, in writing, with the City of Moreno Valley. If you provide the City of Moreno Valley with confidential information subject to Public Resources Code §21082.3(c), Government Code §6254.10, or Government Code Section §6254(r), we request that it be explicitly labeled and packaged to prevent inadvertent public disclosure.

If you have any questions, please contact the Community Development Department, Planning Division at (951) 413-3206 or planningnotices@moval.org.

Sincerely,

A handwritten signature in blue ink, appearing to read 'RF', is positioned above the printed name of Robert Flores.

Robert Flores
Planning Division Manager/Official

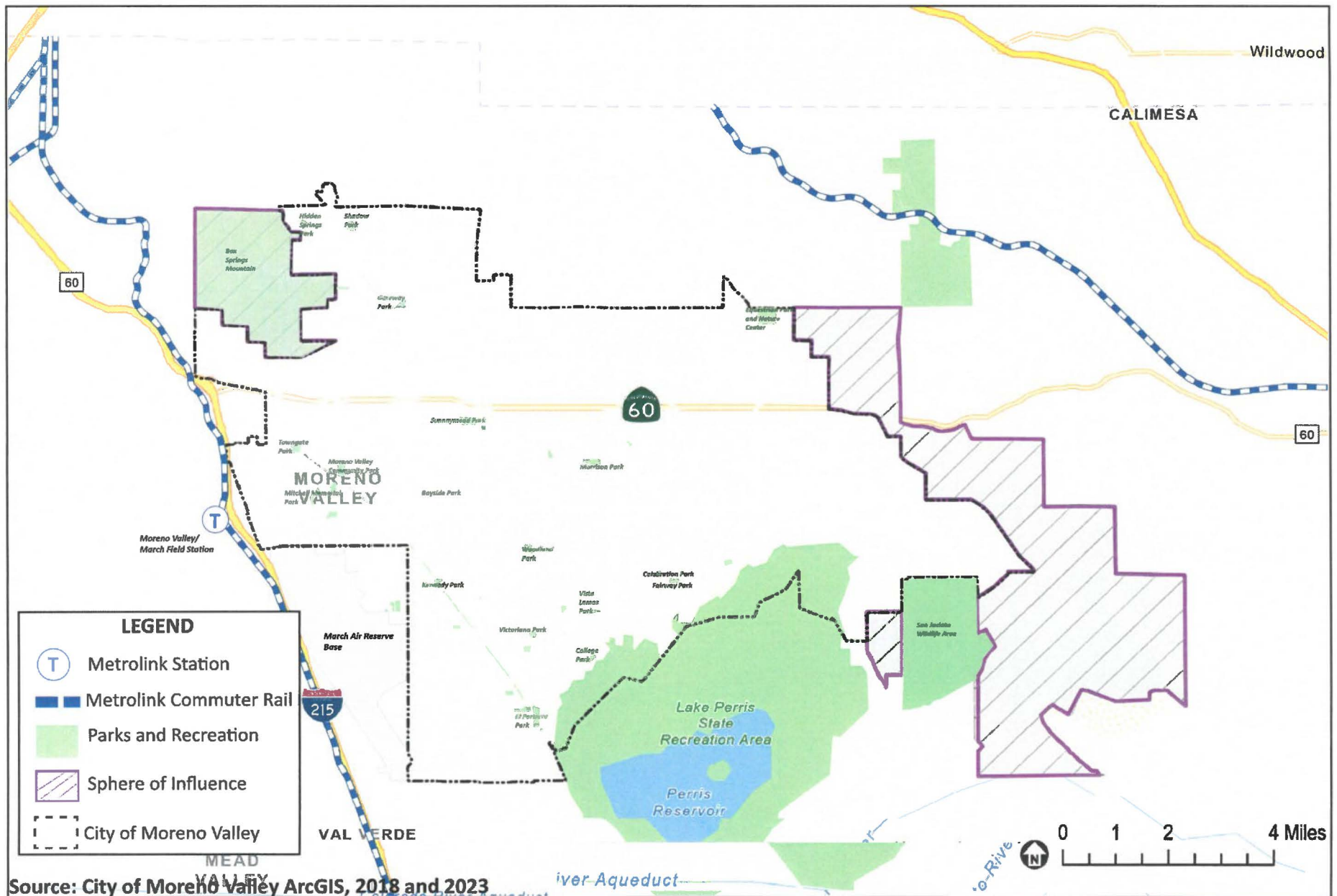



EXHIBIT 1: PLANNING AREA
MoVal 2040



August 14, 2024

Pechanga Cultural Resources Dept
C/O: Juan Ochoa Planning Specialist
PO Box 2183
Temecula CA 92593-2183

Subject: Tribal Cultural Resources Pursuant to AB 52 – Revised Environmental Impact Report for MoVal 2040 – The Moreno Valley Comprehensive General Plan Update – Municipal Code and Zoning (including Zoning Atlas) Amendments, and Climate Action Plan

Dear Mr. Ochoa:

The City of Moreno Valley is in the process of the readoption of the 2040 General Plan and the Change of Zone (including an update to the Zoning Atlas) and Municipal Code Update, and the revision and adoption of the Climate Action Plan, which is subject to the California Environmental Quality Act (CEQA) and Assembly Bill 52. A Notice of Preparation of a Revised Environmental Impact Report (EIR) was publicly released on July 30, 2024, and a Revised EIR will be prepared for the project. The City recognizes the importance of preserving tribal cultural resources and respectfully invites you to consult on and participate in the review process for this project, pursuant to Public Resources Code §21080.3.1(d).

Below please find a description of the proposed project, and a map, attached as Exhibit 1, showing the project location.

Project Description:

In June 2021, the City Council of the City of Moreno Valley ("City Council") approved and adopted the City's 2040 General Plan Update ("2040 General Plan"), a Change of Zone and Municipal Code Update, and its Climate Action Plan ("CAP") and certified an EIR, State Clearinghouse No. 2020039022, as having been prepared in compliance with CEQA in connection with the approvals. A lawsuit entitled *Sierra Club v. The City of Moreno Valley*, Riverside Superior Court Case No. CVRI2103300, challenged the validity of the CAP and the EIR. In May 2024, the City Council set aside the 2021 approvals and certification, based on a March 2024 ruling and judgment of the court (the "Ruling").

The Project, known as MoVal 2040, consists of the readoption of the 2040 General Plan and the Change of Zone (including an update to the Zoning Atlas) and Municipal Code Update, and the revision and adoption of the CAP.

Project Location:

Moreno Valley is located within the northwestern portion of Riverside County, within the Inland Empire region of California. Moreno Valley is located approximately 63 miles east of downtown Los Angeles, 49 miles east of Irvine, and 43 miles west of Palm Springs. State Route 60, which runs through the northern portion of Moreno Valley (east and west direction), and Interstate 215, which runs in proximity to the westerly city limits (north and south direction), serve to connect the city to other communities throughout the region. The city is accessible via public transportation by rail, through Metrolink located approximately one-half mile west of the City limits, and aircraft

at the March Inland Port located at the March Air Reserve Base, which is south and west of the City limits.

Pursuant to PRC § 21080.3.1 (b), the Pechanga Band of Indians has 30 days from the receipt of this letter to request consultation, in writing, with the City of Moreno Valley. If you provide the City of Moreno Valley with confidential information subject to Public Resources Code §21082.3(c), Government Code §6254.10, or Government Code Section §6254(r), we request that it be explicitly labeled and packaged to prevent inadvertent public disclosure.

If you have any questions, please contact the Community Development Department, Planning Division at (951) 413-3206 or planningnotices@moval.org.

Sincerely,

A handwritten signature in blue ink, appearing to read 'RFlores', is positioned above the printed name.

Robert Flores
Planning Division Manager/Official

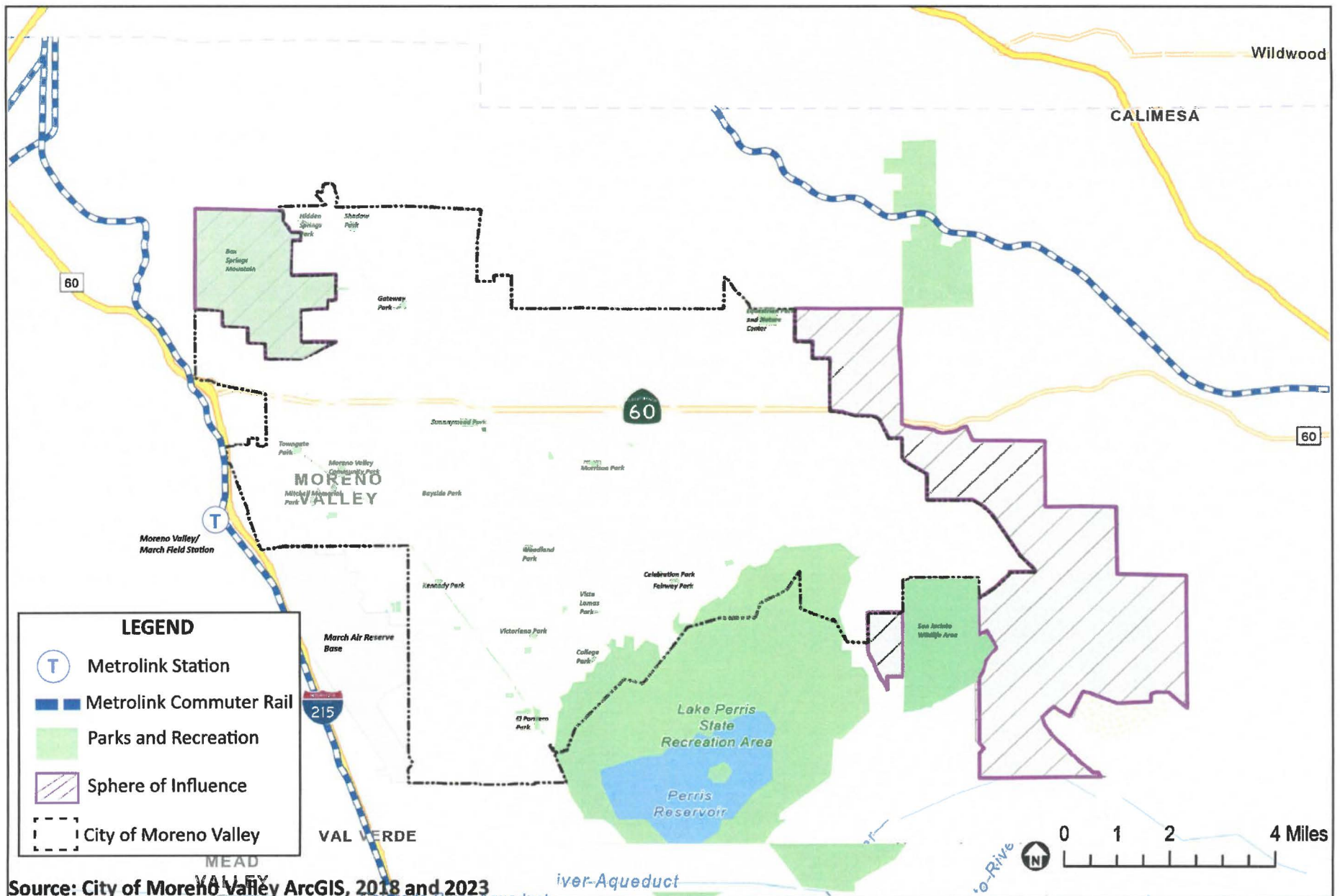



EXHIBIT 1: PLANNING AREA MoVal 2040



August 14, 2024

Pechanga Cultural Resources Dept
C/O: Paul Macarro Cultural Coordinator
PO Box 2183
Temecula CA 92593-2183

Subject: Tribal Cultural Resources Pursuant to AB 52 – Revised Environmental Impact Report for MoVal 2040 – The Moreno Valley Comprehensive General Plan Update – Municipal Code and Zoning (including Zoning Atlas) Amendments, and Climate Action Plan

Dear Mr. Macarro:

The City of Moreno Valley is in the process of the readoption of the 2040 General Plan and the Change of Zone (including an update to the Zoning Atlas) and Municipal Code Update, and the revision and adoption of the Climate Action Plan, which is subject to the California Environmental Quality Act (CEQA) and Assembly Bill 52. A Notice of Preparation of a Revised Environmental Impact Report (EIR) was publicly released on July 30, 2024, and a Revised EIR will be prepared for the project. The City recognizes the importance of preserving tribal cultural resources and respectfully invites you to consult on and participate in the review process for this project, pursuant to Public Resources Code §21080.3.1(d).

Below please find a description of the proposed project, and a map, attached as Exhibit 1, showing the project location.

Project Description:

In June 2021, the City Council of the City of Moreno Valley ("City Council") approved and adopted the City's 2040 General Plan Update ("2040 General Plan"), a Change of Zone and Municipal Code Update, and its Climate Action Plan ("CAP") and certified an EIR, State Clearinghouse No. 2020039022, as having been prepared in compliance with CEQA in connection with the approvals. A lawsuit entitled *Sierra Club v. The City of Moreno Valley*, Riverside Superior Court Case No. CVRI2103300, challenged the validity of the CAP and the EIR. In May 2024, the City Council set aside the 2021 approvals and certification, based on a March 2024 ruling and judgment of the court (the "Ruling").

The Project, known as MoVal 2040, consists of the readoption of the 2040 General Plan and the Change of Zone (including an update to the Zoning Atlas) and Municipal Code Update, and the revision and adoption of the CAP.

Project Location:

Moreno Valley is located within the northwestern portion of Riverside County, within the Inland Empire region of California. Moreno Valley is located approximately 63 miles east of downtown Los Angeles, 49 miles east of Irvine, and 43 miles west of Palm Springs. State Route 60, which runs through the northern portion of Moreno Valley (east and west direction), and Interstate 215, which runs in proximity to the westerly city limits (north and south direction), serve to connect the city to other communities throughout the region. The city is accessible via public transportation by rail, through Metrolink located approximately one-half mile west of the City limits, and aircraft

at the March Inland Port located at the March Air Reserve Base, which is south and west of the City limits.

Pursuant to PRC § 21080.3.1 (b), the Pechanga Band of Indians has 30 days from the receipt of this letter to request consultation, in writing, with the City of Moreno Valley. If you provide the City of Moreno Valley with confidential information subject to Public Resources Code §21082.3(c), Government Code §6254.10, or Government Code Section §6254(r), we request that it be explicitly labeled and packaged to prevent inadvertent public disclosure.

If you have any questions, please contact the Community Development Department, Planning Division at (951) 413-3206 or planningnotices@moval.org.

Sincerely,

A handwritten signature in blue ink, appearing to read 'RF', is positioned above the printed name of Robert Flores.

Robert Flores
Planning Division Manager/Official

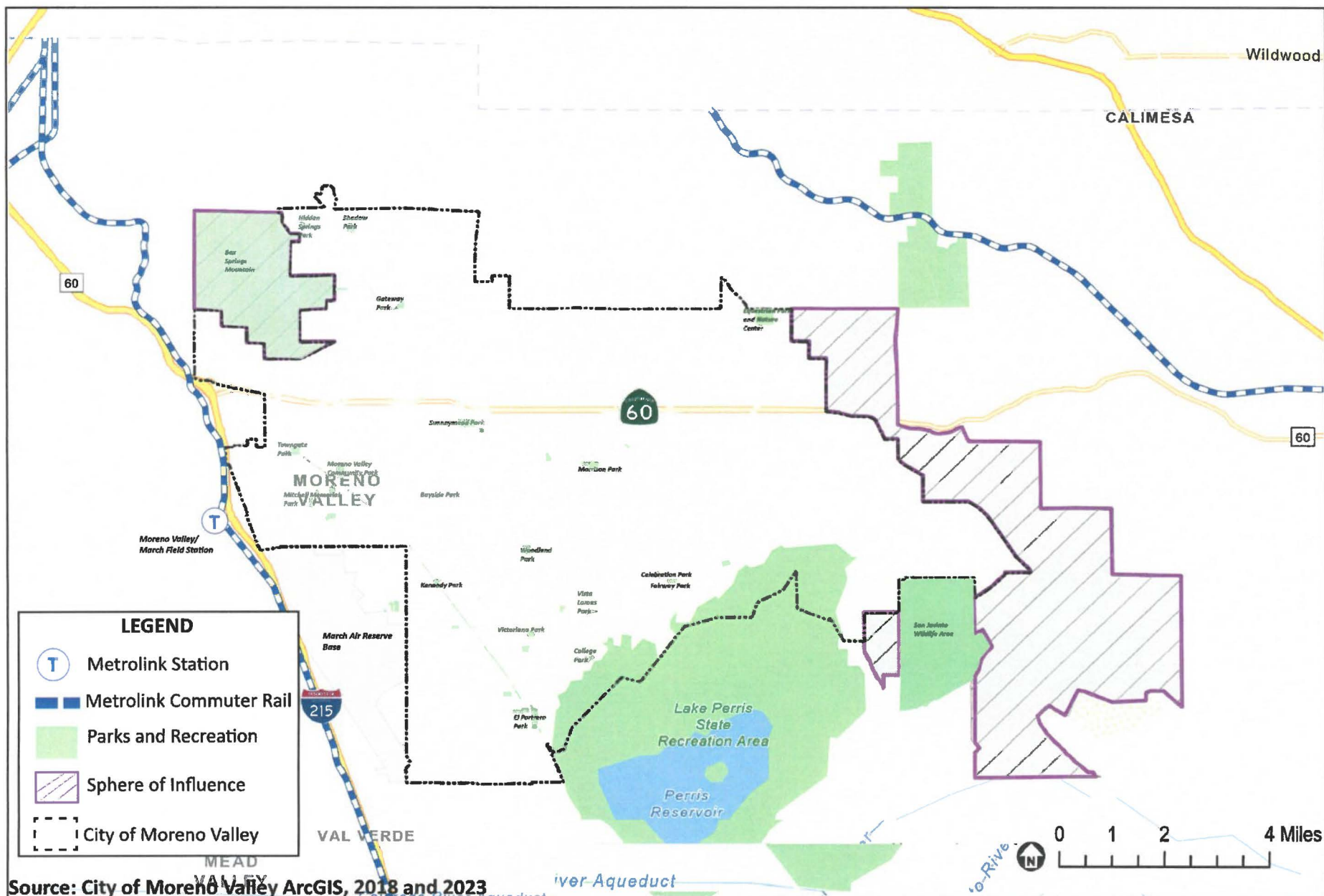



EXHIBIT 1: PLANNING AREA
MoVal 2040



August 14, 2024

Pechanga Cultural Resources Dept
C/O: Ebru T Ozdil Planning Specialist
PO Box 2183
Temecula CA 92593-2183

Subject: Tribal Cultural Resources Pursuant to AB 52 – Revised Environmental Impact Report for MoVal 2040 – The Moreno Valley Comprehensive General Plan Update – Municipal Code and Zoning (including Zoning Atlas) Amendments, and Climate Action Plan

Dear Ms. Ozdil:

The City of Moreno Valley is in the process of the readoption of the 2040 General Plan and the Change of Zone (including an update to the Zoning Atlas) and Municipal Code Update, and the revision and adoption of the Climate Action Plan, which is subject to the California Environmental Quality Act (CEQA) and Assembly Bill 52. A Notice of Preparation of a Revised Environmental Impact Report (EIR) was publicly released on July 30, 2024, and a Revised EIR will be prepared for the project. The City recognizes the importance of preserving tribal cultural resources and respectfully invites you to consult on and participate in the review process for this project, pursuant to Public Resources Code §21080.3.1(d).

Below please find a description of the proposed project, and a map, attached as Exhibit 1, showing the project location.

Project Description:

In June 2021, the City Council of the City of Moreno Valley ("City Council") approved and adopted the City's 2040 General Plan Update ("2040 General Plan"), a Change of Zone and Municipal Code Update, and its Climate Action Plan ("CAP") and certified an EIR, State Clearinghouse No. 2020039022, as having been prepared in compliance with CEQA in connection with the approvals. A lawsuit entitled *Sierra Club v. The City of Moreno Valley*, Riverside Superior Court Case No. CVRI2103300, challenged the validity of the CAP and the EIR. In May 2024, the City Council set aside the 2021 approvals and certification, based on a March 2024 ruling and judgment of the court (the "Ruling").

The Project, known as MoVal 2040, consists of the readoption of the 2040 General Plan and the Change of Zone (including an update to the Zoning Atlas) and Municipal Code Update, and the revision and adoption of the CAP.

Project Location:

Moreno Valley is located within the northwestern portion of Riverside County, within the Inland Empire region of California. Moreno Valley is located approximately 63 miles east of downtown Los Angeles, 49 miles east of Irvine, and 43 miles west of Palm Springs. State Route 60, which runs through the northern portion of Moreno Valley (east and west direction), and Interstate 215, which runs in proximity to the westerly city limits (north and south direction), serve to connect the city to other communities throughout the region. The city is accessible via public transportation by rail, through Metrolink located approximately one-half mile west of the City limits, and aircraft

at the March Inland Port located at the March Air Reserve Base, which is south and west of the City limits.

Pursuant to PRC § 21080.3.1 (b), the Pechanga Band of Indians has 30 days from the receipt of this letter to request consultation, in writing, with the City of Moreno Valley. If you provide the City of Moreno Valley with confidential information subject to Public Resources Code §21082.3(c), Government Code §6254.10, or Government Code Section §6254(r), we request that it be explicitly labeled and packaged to prevent inadvertent public disclosure.

If you have any questions, please contact the Community Development Department, Planning Division at (951) 413-3206 or planningnotices@moval.org.

Sincerely,

A handwritten signature in blue ink, appearing to read 'RF' or 'Flores', written in a cursive style.

Robert Flores
Planning Division Manager/Official

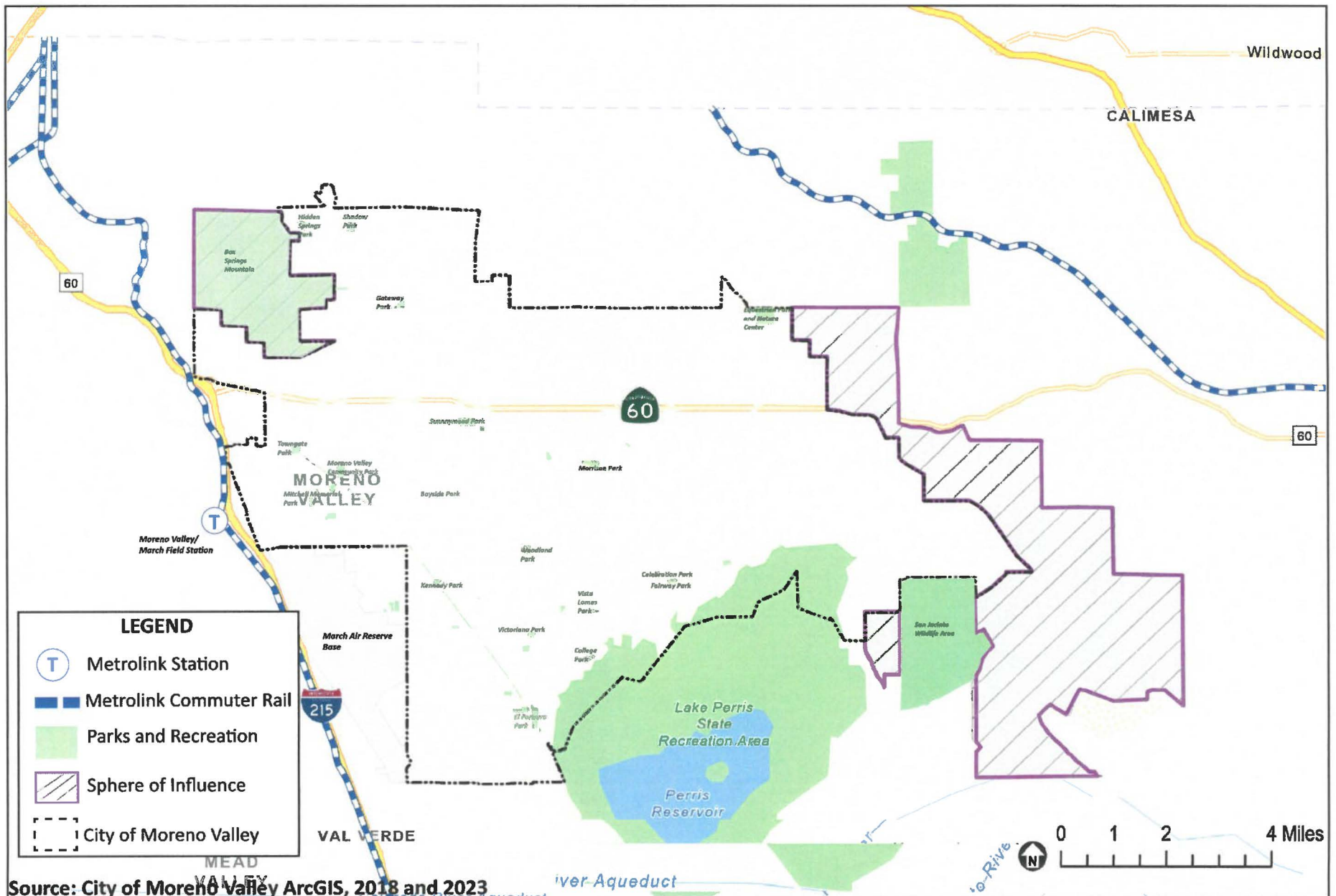



EXHIBIT 1: PLANNING AREA
MoVal 2040



August 14, 2024

Pechanga Cultural Resources Dept
C/O: Molly Earp Planning Specialist
PO Box 2183
Temecula, CA 92593-2183

Subject: Tribal Cultural Resources Pursuant to AB 52 – Revised Environmental Impact Report for MoVal 2040 – The Moreno Valley Comprehensive General Plan Update – Municipal Code and Zoning (including Zoning Atlas) Amendments, and Climate Action Plan

Dear Ms. Earp:

The City of Moreno Valley is in the process of the readoption of the 2040 General Plan and the Change of Zone (including an update to the Zoning Atlas) and Municipal Code Update, and the revision and adoption of the Climate Action Plan, which is subject to the California Environmental Quality Act (CEQA) and Assembly Bill 52. A Notice of Preparation of a Revised Environmental Impact Report (EIR) was publicly released on July 30, 2024, and a Revised EIR will be prepared for the project. The City recognizes the importance of preserving tribal cultural resources and respectfully invites you to consult on and participate in the review process for this project, pursuant to Public Resources Code §21080.3.1(d).

Below please find a description of the proposed project, and a map, attached as Exhibit 1, showing the project location.

Project Description:

In June 2021, the City Council of the City of Moreno Valley ("City Council") approved and adopted the City's 2040 General Plan Update ("2040 General Plan"), a Change of Zone and Municipal Code Update, and its Climate Action Plan ("CAP") and certified an EIR, State Clearinghouse No. 2020039022, as having been prepared in compliance with CEQA in connection with the approvals. A lawsuit entitled *Sierra Club v. The City of Moreno Valley*, Riverside Superior Court Case No. CVRI2103300, challenged the validity of the CAP and the EIR. In May 2024, the City Council set aside the 2021 approvals and certification, based on a March 2024 ruling and judgment of the court (the "Ruling").

The Project, known as MoVal 2040, consists of the readoption of the 2040 General Plan and the Change of Zone (including an update to the Zoning Atlas) and Municipal Code Update, and the revision and adoption of the CAP.

Project Location:

Moreno Valley is located within the northwestern portion of Riverside County, within the Inland Empire region of California. Moreno Valley is located approximately 63 miles east of downtown Los Angeles, 49 miles east of Irvine, and 43 miles west of Palm Springs. State Route 60, which runs through the northern portion of Moreno Valley (east and west direction), and Interstate 215, which runs in proximity to the westerly city limits (north and south direction), serve to connect the city to other communities throughout the region. The city is accessible via public transportation by rail, through Metrolink located approximately one-half mile west of the City limits, and aircraft

at the March Inland Port located at the March Air Reserve Base, which is south and west of the City limits.

Pursuant to PRC § 21080.3.1 (b), the Pechanga Band of Indians has 30 days from the receipt of this letter to request consultation, in writing, with the City of Moreno Valley. If you provide the City of Moreno Valley with confidential information subject to Public Resources Code §21082.3(c), Government Code §6254.10, or Government Code Section §6254(r), we request that it be explicitly labeled and packaged to prevent inadvertent public disclosure.

If you have any questions, please contact the Community Development Department, Planning Division at (951) 413-3206 or planningnotices@moval.org.

Sincerely,

A handwritten signature in blue ink, appearing to read 'RF', is positioned above the printed name.

Robert Flores
Planning Division Manager/Official

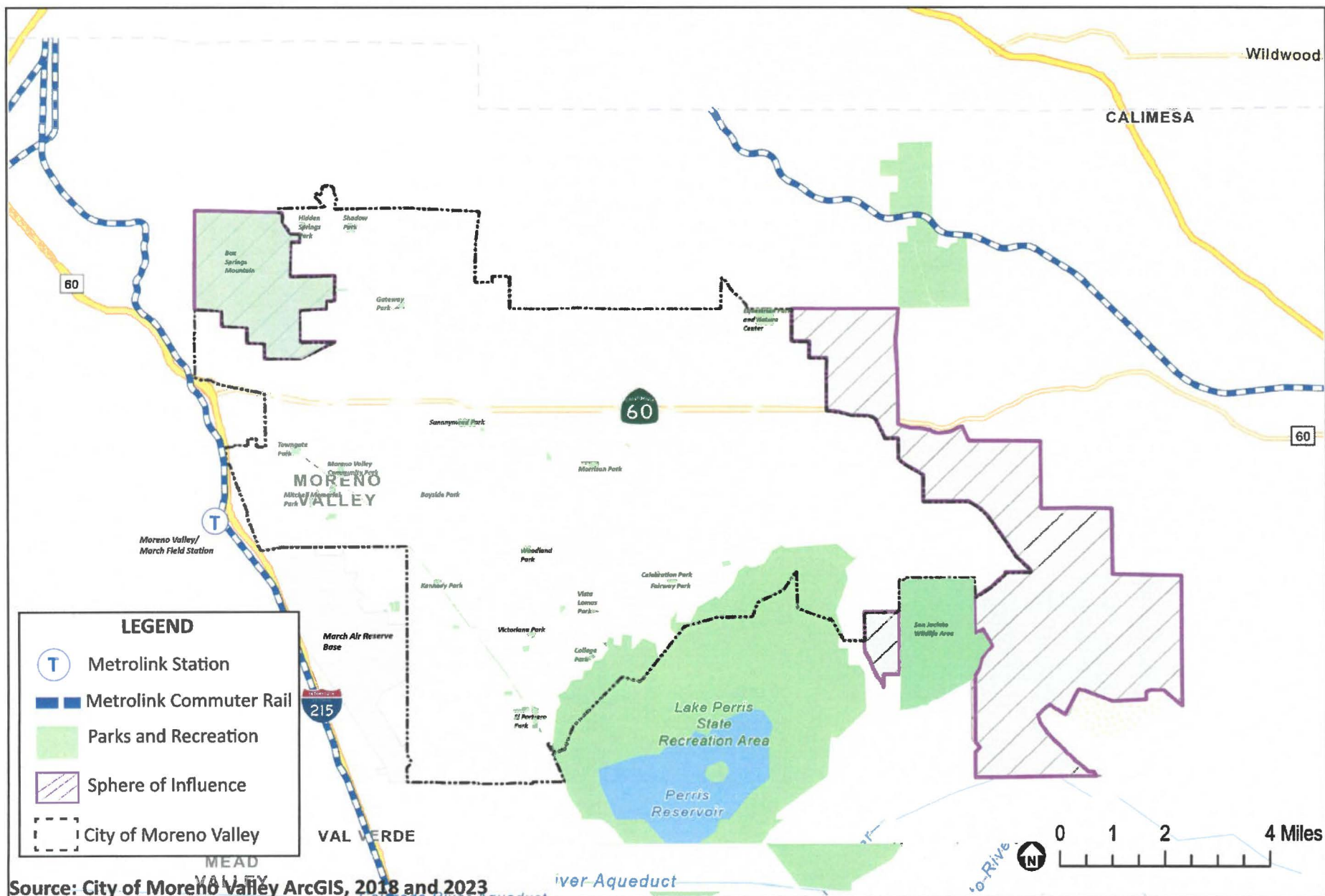



EXHIBIT 1: PLANNING AREA
MoVal 2040



August 14, 2024

Rincon Band of Luiseno Indians
Cultural Resources Dept. Manager
1 Government Center Ln
Valley Center CA 92082-5344

Subject: Tribal Cultural Resources Pursuant to AB 52 – Revised Environmental Impact Report for MoVal 2040 – The Moreno Valley Comprehensive General Plan Update – Municipal Code and Zoning (including Zoning Atlas) Amendments, and Climate Action Plan

Dear Cultural Resources Dept. Manager:

The City of Moreno Valley is in the process of the readoption of the 2040 General Plan and the Change of Zone (including an update to the Zoning Atlas) and Municipal Code Update, and the revision and adoption of the Climate Action Plan, which is subject to the California Environmental Quality Act (CEQA) and Assembly Bill 52. A Notice of Preparation of a Revised Environmental Impact Report (EIR) was publicly released on July 30, 2024, and a Revised EIR will be prepared for the project. The City recognizes the importance of preserving tribal cultural resources and respectfully invites you to consult on and participate in the review process for this project, pursuant to Public Resources Code §21080.3.1(d).

Below please find a description of the proposed project, and a map, attached as Exhibit 1, showing the project location.

Project Description:

In June 2021, the City Council of the City of Moreno Valley ("City Council") approved and adopted the City's 2040 General Plan Update ("2040 General Plan"), a Change of Zone and Municipal Code Update, and its Climate Action Plan ("CAP") and certified an EIR, State Clearinghouse No. 2020039022, as having been prepared in compliance with CEQA in connection with the approvals. A lawsuit entitled *Sierra Club v. The City of Moreno Valley*, Riverside Superior Court Case No. CVRI2103300, challenged the validity of the CAP and the EIR. In May 2024, the City Council set aside the 2021 approvals and certification, based on a March 2024 ruling and judgment of the court (the "Ruling").

The Project, known as MoVal 2040, consists of the readoption of the 2040 General Plan and the Change of Zone (including an update to the Zoning Atlas) and Municipal Code Update, and the revision and adoption of the CAP.

Project Location:

Moreno Valley is located within the northwestern portion of Riverside County, within the Inland Empire region of California. Moreno Valley is located approximately 63 miles east of downtown Los Angeles, 49 miles east of Irvine, and 43 miles west of Palm Springs. State Route 60, which runs through the northern portion of Moreno Valley (east and west direction), and Interstate 215, which runs in proximity to the westerly city limits (north and south direction), serve to connect the city to other communities throughout the region. The city is accessible via public transportation by rail, through Metrolink located approximately one-half mile west of the City limits, and aircraft

at the March Inland Port located at the March Air Reserve Base, which is south and west of the City limits.

Pursuant to PRC § 21080.3.1 (b), the Rincon Band of Luiseno Indians has 30 days from the receipt of this letter to request consultation, in writing, with the City of Moreno Valley. If you provide the City of Moreno Valley with confidential information subject to Public Resources Code §21082.3(c), Government Code §6254.10, or Government Code Section §6254(r), we request that it be explicitly labeled and packaged to prevent inadvertent public disclosure.

If you have any questions, please contact the Community Development Department, Planning Division at (951) 413-3206 or planningnotices@moval.org.

Sincerely,

A handwritten signature in blue ink, appearing to read 'RF', is positioned above the printed name and title.

Robert Flores
Planning Division Manager/Official

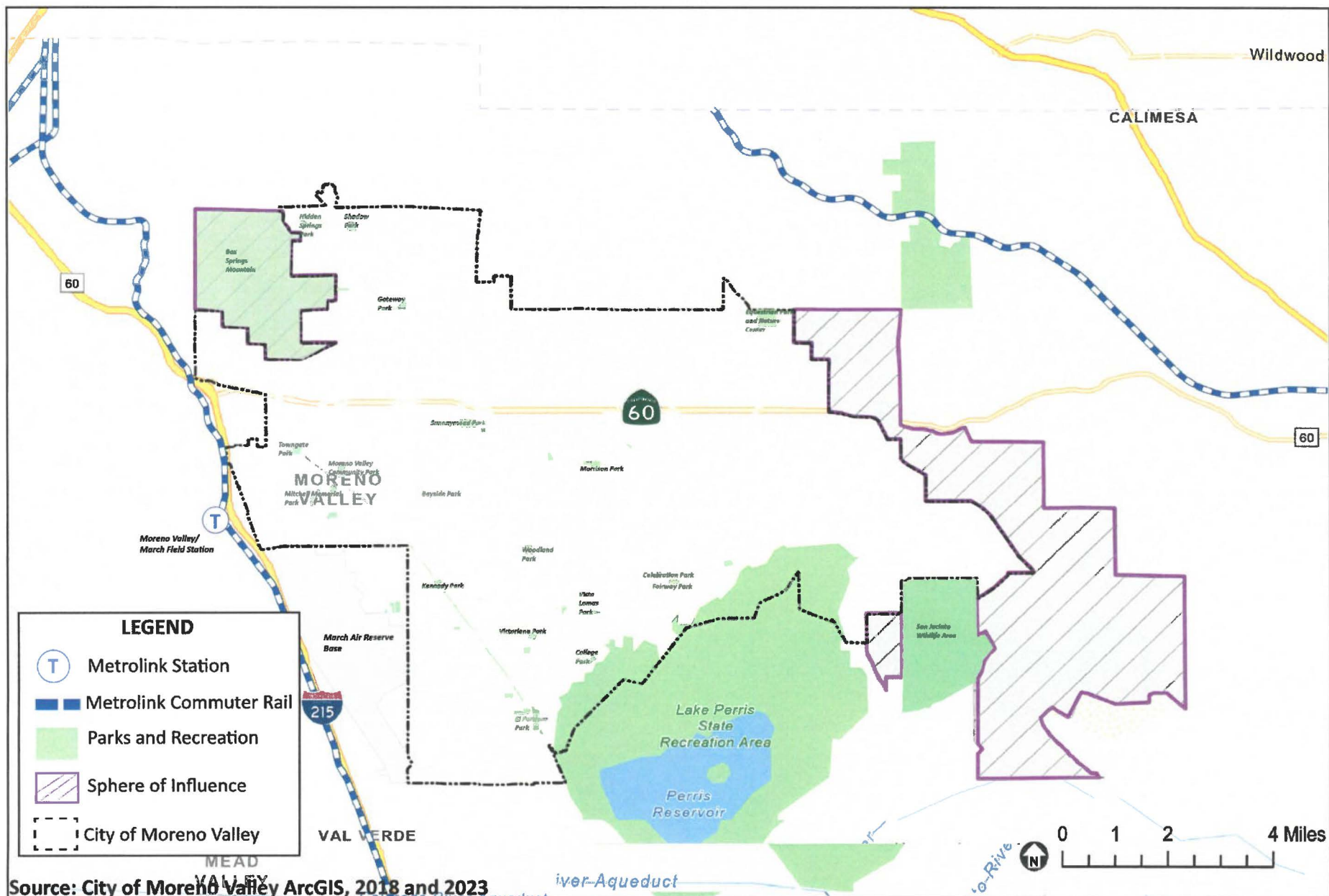


EXHIBIT 1: PLANNING AREA
MoVal 2040



August 14, 2024

San Manuel Band of Mission Indians
Cultural Resources Management Department
CRM Director - Alexandra McCleary, Ph.D
26569 Community Center Drive
Highland, CA 92346

Subject: Tribal Cultural Resources Pursuant to AB 52 – Revised Environmental Impact Report for MoVal 2040 – The Moreno Valley Comprehensive General Plan Update – Municipal Code and Zoning (including Zoning Atlas) Amendments, and Climate Action Plan

Dear Dr. McCleary:

The City of Moreno Valley is in the process of the readoption of the 2040 General Plan and the Change of Zone (including an update to the Zoning Atlas) and Municipal Code Update, and the revision and adoption of the Climate Action Plan, which is subject to the California Environmental Quality Act (CEQA) and Assembly Bill 52. A Notice of Preparation of a Revised Environmental Impact Report (EIR) was publicly released on July 30, 2024, and a Revised EIR will be prepared for the project. The City recognizes the importance of preserving tribal cultural resources and respectfully invites you to consult on and participate in the review process for this project, pursuant to Public Resources Code §21080.3.1(d).

Below please find a description of the proposed project, and a map, attached as Exhibit 1, showing the project location.

Project Description:

In June 2021, the City Council of the City of Moreno Valley ("City Council") approved and adopted the City's 2040 General Plan Update ("2040 General Plan"), a Change of Zone and Municipal Code Update, and its Climate Action Plan ("CAP") and certified an EIR, State Clearinghouse No. 2020039022, as having been prepared in compliance with CEQA in connection with the approvals. A lawsuit entitled *Sierra Club v. The City of Moreno Valley*, Riverside Superior Court Case No. CVRI2103300, challenged the validity of the CAP and the EIR. In May 2024, the City Council set aside the 2021 approvals and certification, based on a March 2024 ruling and judgment of the court (the "Ruling").

The Project, known as MoVal 2040, consists of the readoption of the 2040 General Plan and the Change of Zone (including an update to the Zoning Atlas) and Municipal Code Update, and the revision and adoption of the CAP.

Project Location:

Moreno Valley is located within the northwestern portion of Riverside County, within the Inland Empire region of California. Moreno Valley is located approximately 63 miles east of downtown Los Angeles, 49 miles east of Irvine, and 43 miles west of Palm Springs. State Route 60, which runs through the northern portion of Moreno Valley (east and west direction), and Interstate 215, which runs in proximity to the westerly city limits (north and south direction), serve to connect the city to other communities throughout the region. The city is accessible via public transportation

by rail, through Metrolink located approximately one-half mile west of the City limits, and aircraft at the March Inland Port located at the March Air Reserve Base, which is south and west of the City limits.

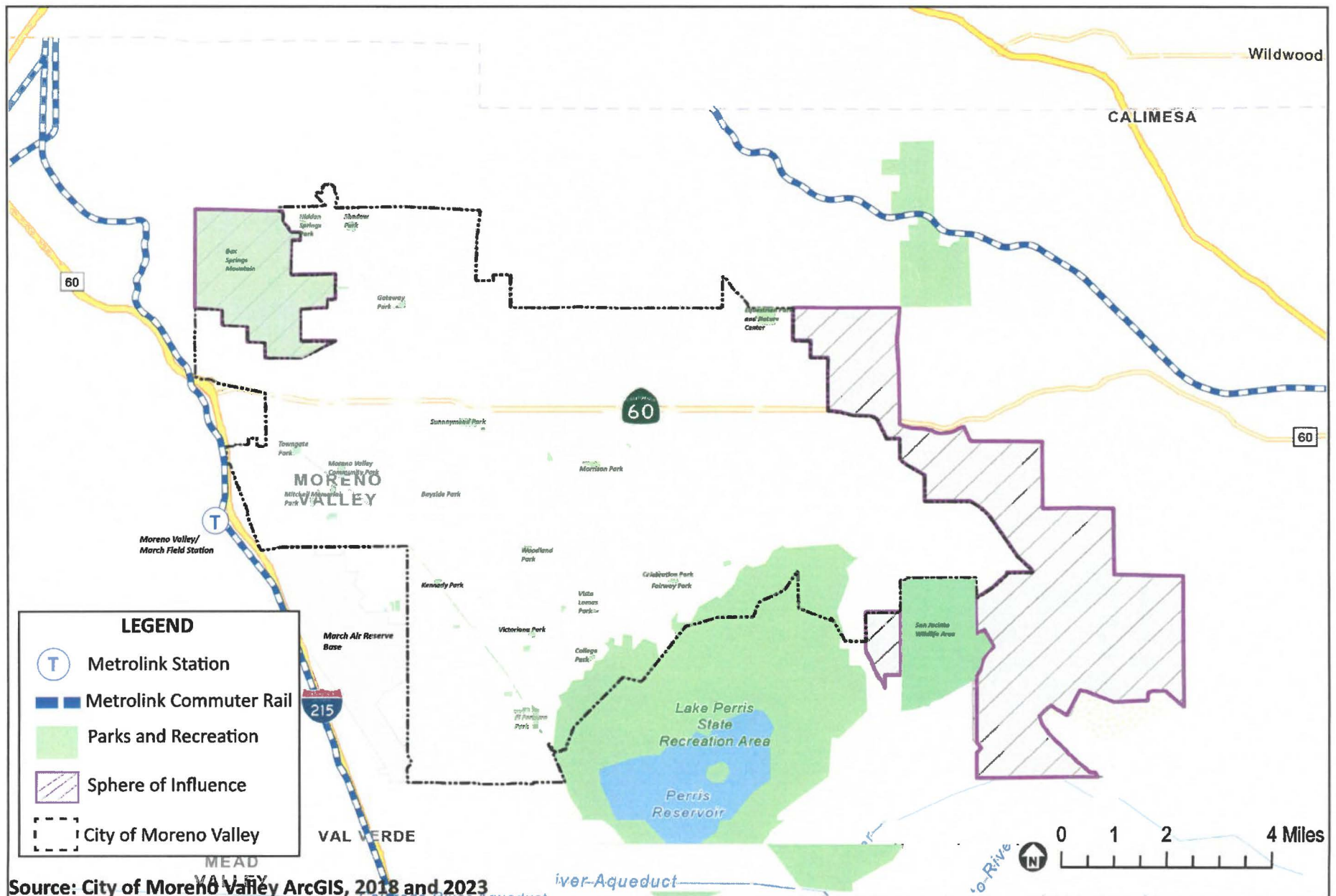
Pursuant to PRC § 21080.3.1 (b), the San Manuel Band of Mission Indians has 30 days from the receipt of this letter to request consultation, in writing, with the City of Moreno Valley. If you provide the City of Moreno Valley with confidential information subject to Public Resources Code §21082.3(c), Government Code §6254.10, or Government Code Section §6254(r), we request that it be explicitly labeled and packaged to prevent inadvertent public disclosure.

If you have any questions, please contact the Community Development Department, Planning Division at (951) 413-3206 or planningnotices@moval.org.

Sincerely,

A handwritten signature in blue ink, appearing to read 'RFlores'.


Robert Flores
Planning Division Manager/Official



Source: City of Moreno Valley ArcGIS, 2018 and 2023

EXHIBIT 1: PLANNING AREA

MoVal 2040



August 14, 2024

Soboba Band of Luiseno Indians
Cultural Resource Director
C/O: Joseph Ontiveros
PO Box 487
San Jacinto CA 92581-0487

Subject: Tribal Cultural Resources Pursuant to AB 52 – Revised Environmental Impact Report for MoVal 2040 – The Moreno Valley Comprehensive General Plan Update – Municipal Code and Zoning (including Zoning Atlas) Amendments, and Climate Action Plan

Dear Mr. Ontiveros:

The City of Moreno Valley is in the process of the readoption of the 2040 General Plan and the Change of Zone (including an update to the Zoning Atlas) and Municipal Code Update, and the revision and adoption of the Climate Action Plan, which is subject to the California Environmental Quality Act (CEQA) and Assembly Bill 52. A Notice of Preparation of a Revised Environmental Impact Report (EIR) was publicly released on July 30, 2024, and a Revised EIR will be prepared for the project. The City recognizes the importance of preserving tribal cultural resources and respectfully invites you to consult on and participate in the review process for this project, pursuant to Public Resources Code §21080.3.1(d).

Below please find a description of the proposed project, and a map, attached as Exhibit 1, showing the project location.

Project Description:

In June 2021, the City Council of the City of Moreno Valley ("City Council") approved and adopted the City's 2040 General Plan Update ("2040 General Plan"), a Change of Zone and Municipal Code Update, and its Climate Action Plan ("CAP") and certified an EIR, State Clearinghouse No. 2020039022, as having been prepared in compliance with CEQA in connection with the approvals. A lawsuit entitled *Sierra Club v. The City of Moreno Valley*, Riverside Superior Court Case No. CVRI2103300, challenged the validity of the CAP and the EIR. In May 2024, the City Council set aside the 2021 approvals and certification, based on a March 2024 ruling and judgment of the court (the "Ruling").

The Project, known as MoVal 2040, consists of the readoption of the 2040 General Plan and the Change of Zone (including an update to the Zoning Atlas) and Municipal Code Update, and the revision and adoption of the CAP.

Project Location:

Moreno Valley is located within the northwestern portion of Riverside County, within the Inland Empire region of California. Moreno Valley is located approximately 63 miles east of downtown Los Angeles, 49 miles east of Irvine, and 43 miles west of Palm Springs. State Route 60, which runs through the northern portion of Moreno Valley (east and west direction), and Interstate 215, which runs in proximity to the westerly city limits (north and south direction), serve to connect the city to other communities throughout the region. The city is accessible via public transportation

by rail, through Metrolink located approximately one-half mile west of the City limits, and aircraft at the March Inland Port located at the March Air Reserve Base, which is south and west of the City limits.

Pursuant to PRC § 21080.3.1 (b), the Soboba Band of Luiseno Indians has 30 days from the receipt of this letter to request consultation, in writing, with the City of Moreno Valley. If you provide the City of Moreno Valley with confidential information subject to Public Resources Code §21082.3(c), Government Code §6254.10, or Government Code Section §6254(r), we request that it be explicitly labeled and packaged to prevent inadvertent public disclosure.

If you have any questions, please contact the Community Development Department, Planning Division at (951) 413-3206 or planningnotices@moval.org.

Sincerely,

A handwritten signature in blue ink, appearing to read 'RF', is positioned above the printed name of Robert Flores.

Robert Flores
Planning Division Manager/Official

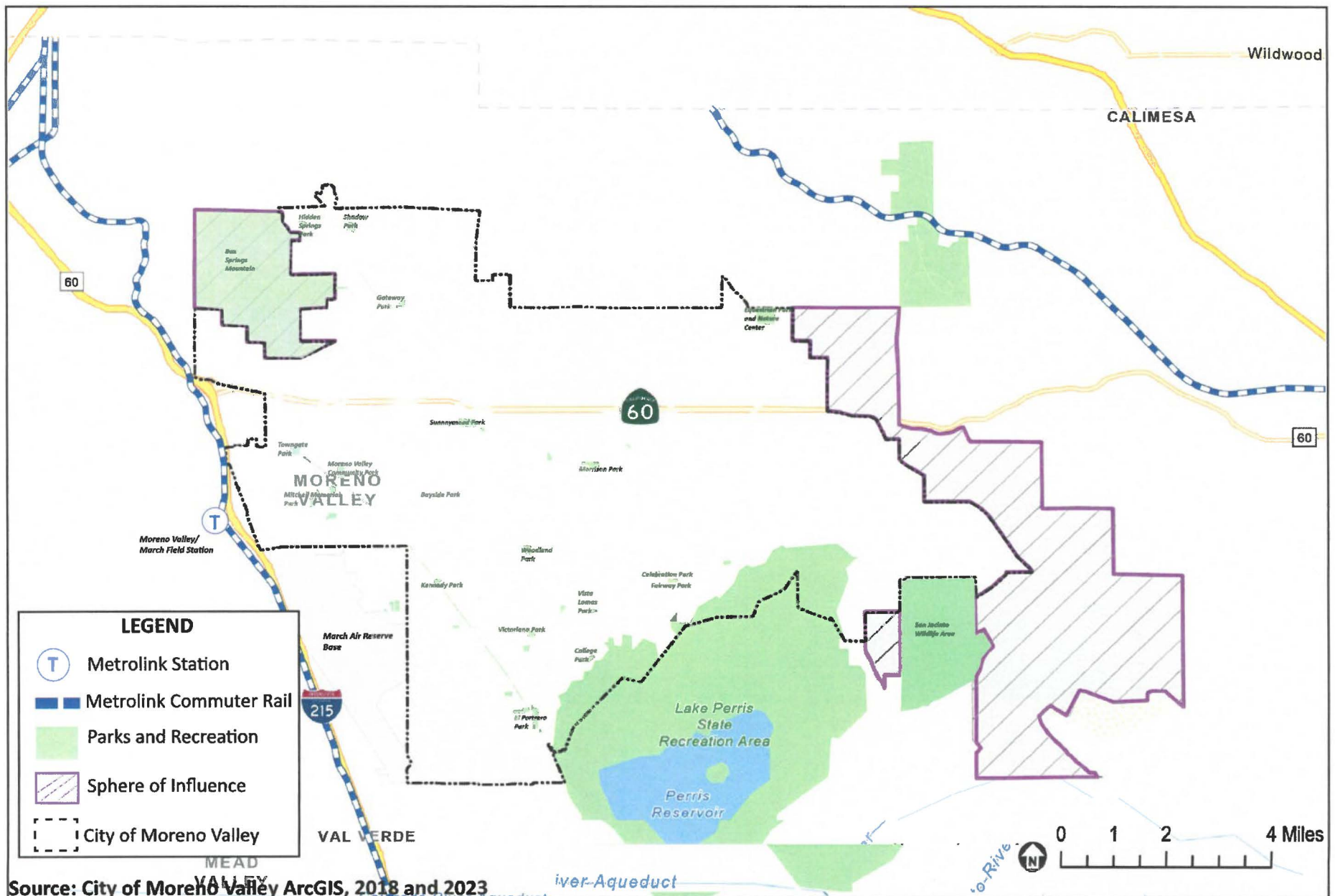


EXHIBIT 1: PLANNING AREA
MoVal 2040

USPS MAIL PIECE TRACKING NUMBER: 420922649214890194038374141110
MAILING DATE: 08/14/2024
DELIVERED DATE: 08/16/2024
Case Number: EIR MoVal 2040
Officer/name: EIR MoVal 2040
project #: RF
Reference #: AB52

MAIL PIECE DELIVERY INFORMATION:

AQUA CALIENTE BAND OF CAHUILLA INDIANS
C/O PATRICIA GARCIA, DIRECTOR, TRIBAL HISTORIC PRESERVATION
5401 DINAH SHORE DR
PALM SPRINGS CA 92264-5970

MAIL PIECE TRACKING EVENTS:

08/14/2024 10:34 PRE-SHIPMENT INFO SENT USPS AWAITS ITEM
08/14/2024 19:56 ORIGIN ACCEPTANCE
08/14/2024 21:11 PROCESSED THROUGH USPS FACILITY
08/15/2024 13:43 PROCESSED THROUGH USPS FACILITY
08/16/2024 12:22 DELIVERED LEFT WITH INDIVIDUAL
08/18/2024 16:56 PRE-SHIPMENT INFO SENT USPS AWAITS ITEM

MORENO VALLEY,CA 92553
MORENO VALLEY CA DISTRIBUTION C 92553
SAN BERNARDINO CA DISTRIBUTION 92403
SAN BERNARDINO CA DISTRIBUTION 92403
PALM SPRINGS,CA 92264
MORENO VALLEY,CA 92553



September 26, 2024

Agua Caliente Band of Cahuilla Indians
Lacy Padilla
Director of Historic Preservation/THPO
5401 Dinah Shore Dr
Palm Springs, CA 92264

Subject: Tribal Cultural Resources pursuant to Senate Bill 18 – Revised Environmental Impact Report for MoVal 2040 – The Moreno Valley Comprehensive General Plan Update – Municipal Code and Zoning (including Zoning Atlas) Amendments, and Climate Action Plan

Dear Ms. Padilla:

The City of Moreno Valley is in the process of the readoption of the 2040 General Plan and the Change of Zone (including an update to the Zoning Atlas) and Municipal Code Update, and the revision and adoption of the Climate Action Plan, which is subject to Senate Bill 18. The City recognizes the importance of preserving tribal cultural resources and respectfully invites you to consult on and participate in the review process for this project, pursuant to Government Code 65300 et. seq.

Below please find a description of the proposed project, and a map, attached as Exhibit 1, showing the project location.

Project Description:

In June 2021, the City Council of the City of Moreno Valley ("City Council") approved and adopted the City's 2040 General Plan Update ("2040 General Plan"), a Change of Zone and Municipal Code Update, and its Climate Action Plan ("CAP") and certified an EIR, State Clearinghouse No. 2020039022, as having been prepared in compliance with CEQA in connection with the approvals. A lawsuit entitled *Sierra Club v. The City of Moreno Valley*, Riverside Superior Court Case No. CVRI2103300, challenged the validity of the CAP and the EIR. In May 2024, the City Council set aside the 2021 approvals and certification, based on a March 2024 ruling and judgment of the court (the "Ruling").

The Project, known as MoVal 2040, consists of the readoption of the 2040 General Plan and the Change of Zone (including an update to the Zoning Atlas) and Municipal Code Update, and the revision and adoption of the CAP.

Project Location:

Moreno Valley is located within the northwestern portion of Riverside County, within the Inland Empire region of California. Moreno Valley is located approximately 63 miles east of downtown Los Angeles, 49 miles east of Irvine, and 43 miles west of Palm Springs. State Route 60, which runs through the northern portion of Moreno Valley (east and west direction), and Interstate 215, which runs in proximity to the westerly city limits (north and south direction), serve to connect the city to other communities throughout the region. The city is accessible via public transportation by rail, through Metrolink located approximately one-half mile west of the City limits, and aircraft

at the March Inland Port located at the March Air Reserve Base, which is south and west of the City limits.


Pursuant to California Public Resources Code §65352.3 – §65352.4 (Senate Bill 18), the Agua Caliente Band of Cahuilla Indians has 90 days from the receipt of this letter to request consultation, in writing, with the City of Moreno Valley. If you provide the City of Moreno Valley with confidential information subject to, Government Code §65453, we request that it be explicitly labeled and packaged to prevent inadvertent public disclosure.

If you have any questions, please contact the Community Development Department, Planning Division at (951) 413-3206 or planningnotices@moval.org.

Sincerely,

A handwritten signature in blue ink, appearing to read 'RF', is positioned above the printed name.

Robert Flores
Planning Division Manager/Official



September 26, 2024

Augustine Band of Cahuilla Indians
Tribal Operations
84-001 Avenue 54
Coachella, CA 92236

Subject: Tribal Cultural Resources pursuant to Senate Bill 18 – Revised Environmental Impact Report for MoVal 2040 – The Moreno Valley Comprehensive General Plan Update – Municipal Code and Zoning (including Zoning Atlas) Amendments, and Climate Action Plan

Dear Tribal Operations:

The City of Moreno Valley is in the process of the readoption of the 2040 General Plan and the Change of Zone (including an update to the Zoning Atlas) and Municipal Code Update, and the revision and adoption of the Climate Action Plan, which is subject to Senate Bill 18. The City recognizes the importance of preserving tribal cultural resources and respectfully invites you to consult on and participate in the review process for this project, pursuant to Government Code 65300 et. seq.

Below please find a description of the proposed project, and a map, attached as Exhibit 1, showing the project location.

Project Description:

In June 2021, the City Council of the City of Moreno Valley ("City Council") approved and adopted the City's 2040 General Plan Update ("2040 General Plan"), a Change of Zone and Municipal Code Update, and its Climate Action Plan ("CAP") and certified an EIR, State Clearinghouse No. 2020039022, as having been prepared in compliance with CEQA in connection with the approvals. A lawsuit entitled *Sierra Club v. The City of Moreno Valley*, Riverside Superior Court Case No. CVRI2103300, challenged the validity of the CAP and the EIR. In May 2024, the City Council set aside the 2021 approvals and certification, based on a March 2024 ruling and judgment of the court (the "Ruling").

The Project, known as MoVal 2040, consists of the readoption of the 2040 General Plan and the Change of Zone (including an update to the Zoning Atlas) and Municipal Code Update, and the revision and adoption of the CAP.

Project Location:

Moreno Valley is located within the northwestern portion of Riverside County, within the Inland Empire region of California. Moreno Valley is located approximately 63 miles east of downtown Los Angeles, 49 miles east of Irvine, and 43 miles west of Palm Springs. State Route 60, which runs through the northern portion of Moreno Valley (east and west direction), and Interstate 215, which runs in proximity to the westerly city limits (north and south direction), serve to connect the city to other communities throughout the region. The city is accessible via public transportation by rail, through Metrolink located approximately one-half mile west of the City limits, and aircraft at the March Inland Port located at the March Air Reserve Base, which is south and west of the City limits.


Pursuant to California Public Resources Code §65352.3 – §65352.4 (Senate Bill 18), the Augustine Band of Cahuilla Indians has 90 days from the receipt of this letter to request consultation, in writing, with the City of Moreno Valley. If you provide the City of Moreno Valley with confidential information subject to, Government Code §65453, we request that it be explicitly labeled and packaged to prevent inadvertent public disclosure.

If you have any questions, please contact the Community Development Department, Planning Division at (951) 413-3206 or planningnotices@moval.org.

Sincerely,

A handwritten signature in blue ink, appearing to read 'RF', is positioned above the printed name.

Robert Flores
Planning Division Manager/Official



September 26, 2024

Cabazon Band of Cahuilla Indians
Doug Welmas
Chairperson
84-245 Indio Springs Parkway
Indio, CA 92203

Subject: Tribal Cultural Resources pursuant to Senate Bill 18 – Revised Environmental Impact Report for MoVal 2040 – The Moreno Valley Comprehensive General Plan Update – Municipal Code and Zoning (including Zoning Atlas) Amendments, and Climate Action Plan

Dear Mr. Welmas:

The City of Moreno Valley is in the process of the readoption of the 2040 General Plan and the Change of Zone (including an update to the Zoning Atlas) and Municipal Code Update, and the revision and adoption of the Climate Action Plan, which is subject to Senate Bill 18. The City recognizes the importance of preserving tribal cultural resources and respectfully invites you to consult on and participate in the review process for this project, pursuant to Government Code 65300 et. seq.

Below please find a description of the proposed project, and a map, attached as Exhibit 1, showing the project location.

Project Description:

In June 2021, the City Council of the City of Moreno Valley ("City Council") approved and adopted the City's 2040 General Plan Update ("2040 General Plan"), a Change of Zone and Municipal Code Update, and its Climate Action Plan ("CAP") and certified an EIR, State Clearinghouse No. 2020039022, as having been prepared in compliance with CEQA in connection with the approvals. A lawsuit entitled *Sierra Club v. The City of Moreno Valley*, Riverside Superior Court Case No. CVR12103300, challenged the validity of the CAP and the EIR. In May 2024, the City Council set aside the 2021 approvals and certification, based on a March 2024 ruling and judgment of the court (the "Ruling").

The Project, known as MoVal 2040, consists of the readoption of the 2040 General Plan and the Change of Zone (including an update to the Zoning Atlas) and Municipal Code Update, and the revision and adoption of the CAP.

Project Location:

Moreno Valley is located within the northwestern portion of Riverside County, within the Inland Empire region of California. Moreno Valley is located approximately 63 miles east of downtown Los Angeles, 49 miles east of Irvine, and 43 miles west of Palm Springs. State Route 60, which runs through the northern portion of Moreno Valley (east and west direction), and Interstate 215, which runs in proximity to the westerly city limits (north and south direction), serve to connect the city to other communities throughout the region. The city is accessible via public transportation by rail, through Metrolink located approximately one-half mile west of the City limits, and aircraft

at the March Inland Port located at the March Air Reserve Base, which is south and west of the City limits.


Pursuant to California Public Resources Code §65352.3 – §65352.4 (Senate Bill 18), the Cabazon Band of Cahuilla Indians has 90 days from the receipt of this letter to request consultation, in writing, with the City of Moreno Valley. If you provide the City of Moreno Valley with confidential information subject to, Government Code §65453, we request that it be explicitly labeled and packaged to prevent inadvertent public disclosure.

If you have any questions, please contact the Community Development Department, Planning Division at (951) 413-3206 or planningnotices@moval.org.

Sincerely,

A handwritten signature in blue ink, appearing to read 'RF', is positioned above the printed name.

Robert Flores
Planning Division Manager/Official



September 26, 2024

Cahuilla Band of Indians
BobbyRay Esparza
Cultural Director
52701 CA Highway 371
Anza, CA, 92539

Subject: Tribal Cultural Resources pursuant to Senate Bill 18 – Revised Environmental Impact Report for MoVal 2040 – The Moreno Valley Comprehensive General Plan Update – Municipal Code and Zoning (including Zoning Atlas) Amendments, and Climate Action Plan

Dear Mr. Esparza:

The City of Moreno Valley is in the process of the readoption of the 2040 General Plan and the Change of Zone (including an update to the Zoning Atlas) and Municipal Code Update, and the revision and adoption of the Climate Action Plan, which is subject to Senate Bill 18. The City recognizes the importance of preserving tribal cultural resources and respectfully invites you to consult on and participate in the review process for this project, pursuant to Government Code 65300 et. seq.

Below please find a description of the proposed project, and a map, attached as Exhibit 1, showing the project location.

Project Description:

In June 2021, the City Council of the City of Moreno Valley ("City Council") approved and adopted the City's 2040 General Plan Update ("2040 General Plan"), a Change of Zone and Municipal Code Update, and its Climate Action Plan ("CAP") and certified an EIR, State Clearinghouse No. 2020039022, as having been prepared in compliance with CEQA in connection with the approvals. A lawsuit entitled *Sierra Club v. The City of Moreno Valley*, Riverside Superior Court Case No. CVRI2103300, challenged the validity of the CAP and the EIR. In May 2024, the City Council set aside the 2021 approvals and certification, based on a March 2024 ruling and judgment of the court (the "Ruling").

The Project, known as MoVal 2040, consists of the readoption of the 2040 General Plan and the Change of Zone (including an update to the Zoning Atlas) and Municipal Code Update, and the revision and adoption of the CAP.

Project Location:

Moreno Valley is located within the northwestern portion of Riverside County, within the Inland Empire region of California. Moreno Valley is located approximately 63 miles east of downtown Los Angeles, 49 miles east of Irvine, and 43 miles west of Palm Springs. State Route 60, which runs through the northern portion of Moreno Valley (east and west direction), and Interstate 215, which runs in proximity to the westerly city limits (north and south direction), serve to connect the city to other communities throughout the region. The city is accessible via public transportation by rail, through Metrolink located approximately one-half mile west of the City limits, and aircraft

at the March Inland Port located at the March Air Reserve Base, which is south and west of the City limits.


Pursuant to California Public Resources Code §65352.3 – §65352.4 (Senate Bill 18), the Cahuilla Band of Indians has 90 days from the receipt of this letter to request consultation, in writing, with the City of Moreno Valley. If you provide the City of Moreno Valley with confidential information subject to, Government Code §65453, we request that it be explicitly labeled and packaged to prevent inadvertent public disclosure.

If you have any questions, please contact the Community Development Department, Planning Division at (951) 413-3206 or planningnotices@moval.org.

Sincerely,

A handwritten signature in blue ink, appearing to read 'RF', is positioned above the printed name.

Robert Flores
Planning Division Manager/Official



September 26, 2024

Cahuilla Band of Indians
Anthony Madrigal
Tribal Historic Preservation Officer
52701 CA Highway 371
Anza, CA, 92539

Subject: Tribal Cultural Resources pursuant to Senate Bill 18 – Revised Environmental Impact Report for MoVal 2040 – The Moreno Valley Comprehensive General Plan Update – Municipal Code and Zoning (including Zoning Atlas) Amendments, and Climate Action Plan

Dear Mr. Madrigal:

The City of Moreno Valley is in the process of the readoption of the 2040 General Plan and the Change of Zone (including an update to the Zoning Atlas) and Municipal Code Update, and the revision and adoption of the Climate Action Plan, which is subject to Senate Bill 18. The City recognizes the importance of preserving tribal cultural resources and respectfully invites you to consult on and participate in the review process for this project, pursuant to Government Code 65300 et. seq.

Below please find a description of the proposed project, and a map, attached as Exhibit 1, showing the project location.

Project Description:

In June 2021, the City Council of the City of Moreno Valley ("City Council") approved and adopted the City's 2040 General Plan Update ("2040 General Plan"), a Change of Zone and Municipal Code Update, and its Climate Action Plan ("CAP") and certified an EIR, State Clearinghouse No. 2020039022, as having been prepared in compliance with CEQA in connection with the approvals. A lawsuit entitled *Sierra Club v. The City of Moreno Valley*, Riverside Superior Court Case No. CVRI2103300, challenged the validity of the CAP and the EIR. In May 2024, the City Council set aside the 2021 approvals and certification, based on a March 2024 ruling and judgment of the court (the "Ruling").

The Project, known as MoVal 2040, consists of the readoption of the 2040 General Plan and the Change of Zone (including an update to the Zoning Atlas) and Municipal Code Update, and the revision and adoption of the CAP.

Project Location:

Moreno Valley is located within the northwestern portion of Riverside County, within the Inland Empire region of California. Moreno Valley is located approximately 63 miles east of downtown Los Angeles, 49 miles east of Irvine, and 43 miles west of Palm Springs. State Route 60, which runs through the northern portion of Moreno Valley (east and west direction), and Interstate 215, which runs in proximity to the westerly city limits (north and south direction), serve to connect the city to other communities throughout the region. The city is accessible via public transportation by rail, through Metrolink located approximately one-half mile west of the City limits, and aircraft

at the March Inland Port located at the March Air Reserve Base, which is south and west of the City limits.


Pursuant to California Public Resources Code §65352.3 – §65352.4 (Senate Bill 18), the Cahuilla Band of Indians has 90 days from the receipt of this letter to request consultation, in writing, with the City of Moreno Valley. If you provide the City of Moreno Valley with confidential information subject to, Government Code §65453, we request that it be explicitly labeled and packaged to prevent inadvertent public disclosure.

If you have any questions, please contact the Community Development Department, Planning Division at (951) 413-3206 or planningnotices@moval.org.

Sincerely,

A handwritten signature in blue ink, appearing to read 'RF', is positioned above the printed name of Robert Flores.

Robert Flores
Planning Division Manager/Official



September 26, 2024

Cahuilla Band of Indians
Erica Schenk
Chairperson
52701 CA Highway 371
Anza, CA 92539

Subject: Tribal Cultural Resources pursuant to Senate Bill 18 – Revised Environmental Impact Report for MoVal 2040 – The Moreno Valley Comprehensive General Plan Update – Municipal Code and Zoning (including Zoning Atlas) Amendments, and Climate Action Plan

Dear Ms. Schenk:

The City of Moreno Valley is in the process of the readoption of the 2040 General Plan and the Change of Zone (including an update to the Zoning Atlas) and Municipal Code Update, and the revision and adoption of the Climate Action Plan, which is subject to Senate Bill 18. The City recognizes the importance of preserving tribal cultural resources and respectfully invites you to consult on and participate in the review process for this project, pursuant to Government Code 65300 et. seq.

Below please find a description of the proposed project, and a map, attached as Exhibit 1, showing the project location.

Project Description:

In June 2021, the City Council of the City of Moreno Valley ("City Council") approved and adopted the City's 2040 General Plan Update ("2040 General Plan"), a Change of Zone and Municipal Code Update, and its Climate Action Plan ("CAP") and certified an EIR, State Clearinghouse No. 2020039022, as having been prepared in compliance with CEQA in connection with the approvals. A lawsuit entitled *Sierra Club v. The City of Moreno Valley*, Riverside Superior Court Case No. CVRI2103300, challenged the validity of the CAP and the EIR. In May 2024, the City Council set aside the 2021 approvals and certification, based on a March 2024 ruling and judgment of the court (the "Ruling").

The Project, known as MoVal 2040, consists of the readoption of the 2040 General Plan and the Change of Zone (including an update to the Zoning Atlas) and Municipal Code Update, and the revision and adoption of the CAP.

Project Location:

Moreno Valley is located within the northwestern portion of Riverside County, within the Inland Empire region of California. Moreno Valley is located approximately 63 miles east of downtown Los Angeles, 49 miles east of Irvine, and 43 miles west of Palm Springs. State Route 60, which runs through the northern portion of Moreno Valley (east and west direction), and Interstate 215, which runs in proximity to the westerly city limits (north and south direction), serve to connect the city to other communities throughout the region. The city is accessible via public transportation by rail, through Metrolink located approximately one-half mile west of the City limits, and aircraft

at the March Inland Port located at the March Air Reserve Base, which is south and west of the City limits.


Pursuant to California Public Resources Code §65352.3 – §65352.4 (Senate Bill 18), the Cahuilla Band of Indians has 90 days from the receipt of this letter to request consultation, in writing, with the City of Moreno Valley. If you provide the City of Moreno Valley with confidential information subject to, Government Code §65453, we request that it be explicitly labeled and packaged to prevent inadvertent public disclosure.

If you have any questions, please contact the Community Development Department, Planning Division at (951) 413-3206 or planningnotices@moval.org.

Sincerely,

A handwritten signature in blue ink, appearing to read 'RF', is written over the printed name.

Robert Flores
Planning Division Manager/Official



September 26, 2024

Los Coyotes Band of Cahuilla and Cupeño Indians
Ray Chapparosa
Chairperson
P.O. Box 189
Warner Springs, CA 92086-0189

Subject: Tribal Cultural Resources pursuant to Senate Bill 18 – Revised Environmental Impact Report for MoVal 2040 – The Moreno Valley Comprehensive General Plan Update – Municipal Code and Zoning (including Zoning Atlas) Amendments, and Climate Action Plan

Dear Mr. Chapparosa:

The City of Moreno Valley is in the process of the readoption of the 2040 General Plan and the Change of Zone (including an update to the Zoning Atlas) and Municipal Code Update, and the revision and adoption of the Climate Action Plan, which is subject to Senate Bill 18. The City recognizes the importance of preserving tribal cultural resources and respectfully invites you to consult on and participate in the review process for this project, pursuant to Government Code 65300 et. seq.

Below please find a description of the proposed project, and a map, attached as Exhibit 1, showing the project location.

Project Description:

In June 2021, the City Council of the City of Moreno Valley ("City Council") approved and adopted the City's 2040 General Plan Update ("2040 General Plan"), a Change of Zone and Municipal Code Update, and its Climate Action Plan ("CAP") and certified an EIR, State Clearinghouse No. 2020039022, as having been prepared in compliance with CEQA in connection with the approvals. A lawsuit entitled *Sierra Club v. The City of Moreno Valley*, Riverside Superior Court Case No. CVR12103300, challenged the validity of the CAP and the EIR. In May 2024, the City Council set aside the 2021 approvals and certification, based on a March 2024 ruling and judgment of the court (the "Ruling").

The Project, known as MoVal 2040, consists of the readoption of the 2040 General Plan and the Change of Zone (including an update to the Zoning Atlas) and Municipal Code Update, and the revision and adoption of the CAP.

Project Location:

Moreno Valley is located within the northwestern portion of Riverside County, within the Inland Empire region of California. Moreno Valley is located approximately 63 miles east of downtown Los Angeles, 49 miles east of Irvine, and 43 miles west of Palm Springs. State Route 60, which runs through the northern portion of Moreno Valley (east and west direction), and Interstate 215, which runs in proximity to the westerly city limits (north and south direction), serve to connect the city to other communities throughout the region. The city is accessible via public transportation by rail, through Metrolink located approximately one-half mile west of the City limits, and aircraft

at the March Inland Port located at the March Air Reserve Base, which is south and west of the City limits.


Pursuant to California Public Resources Code §65352.3 – §65352.4 (Senate Bill 18), the Los Coyotes Band of Cahuilla and Cupeño Indians has 90 days from the receipt of this letter to request consultation, in writing, with the City of Moreno Valley. If you provide the City of Moreno Valley with confidential information subject to, Government Code §65453, we request that it be explicitly labeled and packaged to prevent inadvertent public disclosure.

If you have any questions, please contact the Community Development Department, Planning Division at (951) 413-3206 or planningnotices@moval.org.

Sincerely,

A handwritten signature in blue ink, appearing to read 'RF' or 'R. Flores', is written above the printed name.

Robert Flores
Planning Division Manager/Official



September 26, 2024

Morongo Band of Mission Indians
Ann Brierty
Tribal Historic Preservation Officer
12700 Pumarra Road
Banning, CA 92220

Subject: Tribal Cultural Resources pursuant to Senate Bill 18 – Revised Environmental Impact Report for MoVal 2040 – The Moreno Valley Comprehensive General Plan Update – Municipal Code and Zoning (including Zoning Atlas) Amendments, and Climate Action Plan

Dear Ms. Brierty:

The City of Moreno Valley is in the process of the readoption of the 2040 General Plan and the Change of Zone (including an update to the Zoning Atlas) and Municipal Code Update, and the revision and adoption of the Climate Action Plan, which is subject to Senate Bill 18. The City recognizes the importance of preserving tribal cultural resources and respectfully invites you to consult on and participate in the review process for this project, pursuant to Government Code 65300 et. seq.

Below please find a description of the proposed project, and a map, attached as Exhibit 1, showing the project location.

Project Description:

In June 2021, the City Council of the City of Moreno Valley ("City Council") approved and adopted the City's 2040 General Plan Update ("2040 General Plan"), a Change of Zone and Municipal Code Update, and its Climate Action Plan ("CAP") and certified an EIR, State Clearinghouse No. 2020039022, as having been prepared in compliance with CEQA in connection with the approvals. A lawsuit entitled *Sierra Club v. The City of Moreno Valley*, Riverside Superior Court Case No. CVRI2103300, challenged the validity of the CAP and the EIR. In May 2024, the City Council set aside the 2021 approvals and certification, based on a March 2024 ruling and judgment of the court (the "Ruling").

The Project, known as MoVal 2040, consists of the readoption of the 2040 General Plan and the Change of Zone (including an update to the Zoning Atlas) and Municipal Code Update, and the revision and adoption of the CAP.

Project Location:

Moreno Valley is located within the northwestern portion of Riverside County, within the Inland Empire region of California. Moreno Valley is located approximately 63 miles east of downtown Los Angeles, 49 miles east of Irvine, and 43 miles west of Palm Springs. State Route 60, which runs through the northern portion of Moreno Valley (east and west direction), and Interstate 215, which runs in proximity to the westerly city limits (north and south direction), serve to connect the city to other communities throughout the region. The city is accessible via public transportation by rail, through Metrolink located approximately one-half mile west of the City limits, and aircraft

at the March Inland Port located at the March Air Reserve Base, which is south and west of the City limits.


Pursuant to California Public Resources Code §65352.3 – §65352.4 (Senate Bill 18), the Morongo Band of Mission Indians has 90 days from the receipt of this letter to request consultation, in writing, with the City of Moreno Valley. If you provide the City of Moreno Valley with confidential information subject to, Government Code §65453, we request that it be explicitly labeled and packaged to prevent inadvertent public disclosure.

If you have any questions, please contact the Community Development Department, Planning Division at (951) 413-3206 or planningnotices@moval.org.

Sincerely,

A handwritten signature in blue ink, appearing to read 'RF', is written over a faint, circular official stamp.

Robert Flores
Planning Division Manager/Official



September 26, 2024

Morongo Band of Mission Indians
Robert Martin
Chairperson
12700 Pumarra Road
Banning, CA 92220

Subject: Tribal Cultural Resources pursuant to Senate Bill 18 – Revised Environmental Impact Report for MoVal 2040 – The Moreno Valley Comprehensive General Plan Update – Municipal Code and Zoning (including Zoning Atlas) Amendments, and Climate Action Plan

Dear Mr. Martin:

The City of Moreno Valley is in the process of the readoption of the 2040 General Plan and the Change of Zone (including an update to the Zoning Atlas) and Municipal Code Update, and the revision and adoption of the Climate Action Plan, which is subject to Senate Bill 18. The City recognizes the importance of preserving tribal cultural resources and respectfully invites you to consult on and participate in the review process for this project, pursuant to Government Code 65300 et. seq.

Below please find a description of the proposed project, and a map, attached as Exhibit 1, showing the project location.

Project Description:

In June 2021, the City Council of the City of Moreno Valley ("City Council") approved and adopted the City's 2040 General Plan Update ("2040 General Plan"), a Change of Zone and Municipal Code Update, and its Climate Action Plan ("CAP") and certified an EIR, State Clearinghouse No. 2020039022, as having been prepared in compliance with CEQA in connection with the approvals. A lawsuit entitled *Sierra Club v. The City of Moreno Valley*, Riverside Superior Court Case No. CVRI2103300, challenged the validity of the CAP and the EIR. In May 2024, the City Council set aside the 2021 approvals and certification, based on a March 2024 ruling and judgment of the court (the "Ruling").

The Project, known as MoVal 2040, consists of the readoption of the 2040 General Plan and the Change of Zone (including an update to the Zoning Atlas) and Municipal Code Update, and the revision and adoption of the CAP.

Project Location:

Moreno Valley is located within the northwestern portion of Riverside County, within the Inland Empire region of California. Moreno Valley is located approximately 63 miles east of downtown Los Angeles, 49 miles east of Irvine, and 43 miles west of Palm Springs. State Route 60, which runs through the northern portion of Moreno Valley (east and west direction), and Interstate 215, which runs in proximity to the westerly city limits (north and south direction), serve to connect the city to other communities throughout the region. The city is accessible via public transportation by rail, through Metrolink located approximately one-half mile west of the City limits, and aircraft

at the March Inland Port located at the March Air Reserve Base, which is south and west of the City limits.


Pursuant to California Public Resources Code §65352.3 – §65352.4 (Senate Bill 18), the Morongo Band of Mission Indians has 90 days from the receipt of this letter to request consultation, in writing, with the City of Moreno Valley. If you provide the City of Moreno Valley with confidential information subject to, Government Code §65453, we request that it be explicitly labeled and packaged to prevent inadvertent public disclosure.

If you have any questions, please contact the Community Development Department, Planning Division at (951) 413-3206 or planningnotices@moval.org.

Sincerely,

A handwritten signature in blue ink, appearing to read 'RFlores', with a long horizontal stroke extending to the right.

Robert Flores
Planning Division Manager/Official



September 26, 2024

Pala Band of Mission Indians
Shasta Gaughen
Tribal Historic Preservation Officer
12700 Pumarra Road
Banning, CA 92220

Subject: Tribal Cultural Resources pursuant to Senate Bill 18 – Revised Environmental Impact Report for MoVal 2040 – The Moreno Valley Comprehensive General Plan Update – Municipal Code and Zoning (including Zoning Atlas) Amendments, and Climate Action Plan

Dear Ms. Gaughen:

The City of Moreno Valley is in the process of the readoption of the 2040 General Plan and the Change of Zone (including an update to the Zoning Atlas) and Municipal Code Update, and the revision and adoption of the Climate Action Plan, which is subject to Senate Bill 18. The City recognizes the importance of preserving tribal cultural resources and respectfully invites you to consult on and participate in the review process for this project, pursuant to Government Code 65300 et. seq.

Below please find a description of the proposed project, and a map, attached as Exhibit 1, showing the project location.

Project Description:

In June 2021, the City Council of the City of Moreno Valley ("City Council") approved and adopted the City's 2040 General Plan Update ("2040 General Plan"), a Change of Zone and Municipal Code Update, and its Climate Action Plan ("CAP") and certified an EIR, State Clearinghouse No. 2020039022, as having been prepared in compliance with CEQA in connection with the approvals. A lawsuit entitled *Sierra Club v. The City of Moreno Valley*, Riverside Superior Court Case No. CVRI2103300, challenged the validity of the CAP and the EIR. In May 2024, the City Council set aside the 2021 approvals and certification, based on a March 2024 ruling and judgment of the court (the "Ruling").

The Project, known as MoVal 2040, consists of the readoption of the 2040 General Plan and the Change of Zone (including an update to the Zoning Atlas) and Municipal Code Update, and the revision and adoption of the CAP.

Project Location:


Moreno Valley is located within the northwestern portion of Riverside County, within the Inland Empire region of California. Moreno Valley is located approximately 63 miles east of downtown Los Angeles, 49 miles east of Irvine, and 43 miles west of Palm Springs. State Route 60, which runs through the northern portion of Moreno Valley (east and west direction), and Interstate 215, which runs in proximity to the westerly city limits (north and south direction), serve to connect the city to other communities throughout the region. The city is accessible via public transportation by rail, through Metrolink located approximately one-half mile west of the City limits, and aircraft

at the March Inland Port located at the March Air Reserve Base, which is south and west of the City limits.


Pursuant to California Public Resources Code §65352.3 – §65352.4 (Senate Bill 18), the Pala Band of Mission Indians has 90 days from the receipt of this letter to request consultation, in writing, with the City of Moreno Valley. If you provide the City of Moreno Valley with confidential information subject to, Government Code §65453, we request that it be explicitly labeled and packaged to prevent inadvertent public disclosure.

If you have any questions, please contact the Community Development Department, Planning Division at (951) 413-3206 or planningnotices@moval.org.

Sincerely,

A handwritten signature in blue ink, appearing to read 'RF', is positioned above the printed name.

Robert Flores
Planning Division Manager/Official



September 26, 2024

Pala Band of Mission Indians
Christopher Nejo
Legal Analyst/Researcher
12700 Pumarra Road
Banning, CA 92220

Subject: Tribal Cultural Resources pursuant to Senate Bill 18 – Revised Environmental Impact Report for MoVal 2040 – The Moreno Valley Comprehensive General Plan Update – Municipal Code and Zoning (including Zoning Atlas) Amendments, and Climate Action Plan

Dear Mr. Nejo:

The City of Moreno Valley is in the process of the readoption of the 2040 General Plan and the Change of Zone (including an update to the Zoning Atlas) and Municipal Code Update, and the revision and adoption of the Climate Action Plan, which is subject to Senate Bill 18. The City recognizes the importance of preserving tribal cultural resources and respectfully invites you to consult on and participate in the review process for this project, pursuant to Government Code 65300 et. seq.

Below please find a description of the proposed project, and a map, attached as Exhibit 1, showing the project location.

Project Description:

In June 2021, the City Council of the City of Moreno Valley ("City Council") approved and adopted the City's 2040 General Plan Update ("2040 General Plan"), a Change of Zone and Municipal Code Update, and its Climate Action Plan ("CAP") and certified an EIR, State Clearinghouse No. 2020039022, as having been prepared in compliance with CEQA in connection with the approvals. A lawsuit entitled *Sierra Club v. The City of Moreno Valley*, Riverside Superior Court Case No. CVRI2103300, challenged the validity of the CAP and the EIR. In May 2024, the City Council set aside the 2021 approvals and certification, based on a March 2024 ruling and judgment of the court (the "Ruling").

The Project, known as MoVal 2040, consists of the readoption of the 2040 General Plan and the Change of Zone (including an update to the Zoning Atlas) and Municipal Code Update, and the revision and adoption of the CAP.

Project Location:

Moreno Valley is located within the northwestern portion of Riverside County, within the Inland Empire region of California. Moreno Valley is located approximately 63 miles east of downtown Los Angeles, 49 miles east of Irvine, and 43 miles west of Palm Springs. State Route 60, which runs through the northern portion of Moreno Valley (east and west direction), and Interstate 215, which runs in proximity to the westerly city limits (north and south direction), serve to connect the city to other communities throughout the region. The city is accessible via public transportation by rail, through Metrolink located approximately one-half mile west of the City limits, and aircraft

at the March Inland Port located at the March Air Reserve Base, which is south and west of the City limits.


Pursuant to California Public Resources Code §65352.3 – §65352.4 (Senate Bill 18), the Pala Band of Mission Indians has 90 days from the receipt of this letter to request consultation, in writing, with the City of Moreno Valley. If you provide the City of Moreno Valley with confidential information subject to, Government Code §65453, we request that it be explicitly labeled and packaged to prevent inadvertent public disclosure.

If you have any questions, please contact the Community Development Department, Planning Division at (951) 413-3206 or planningnotices@moval.org.

Sincerely,

A handwritten signature in blue ink, appearing to read 'RF', is positioned above the printed name.

Robert Flores
Planning Division Manager/Official



September 26, 2024

Pala Band of Mission Indians
Alexis Wallick
Assistant THPO
12700 Pumarra Road
Banning, CA 92220

Subject: Tribal Cultural Resources pursuant to Senate Bill 18 – Revised Environmental Impact Report for MoVal 2040 – The Moreno Valley Comprehensive General Plan Update – Municipal Code and Zoning (including Zoning Atlas) Amendments, and Climate Action Plan

Dear Ms. Wallick:

The City of Moreno Valley is in the process of the readoption of the 2040 General Plan and the Change of Zone (including an update to the Zoning Atlas) and Municipal Code Update, and the revision and adoption of the Climate Action Plan, which is subject to Senate Bill 18. The City recognizes the importance of preserving tribal cultural resources and respectfully invites you to consult on and participate in the review process for this project, pursuant to Government Code 65300 et. seq.

Below please find a description of the proposed project, and a map, attached as Exhibit 1, showing the project location.

Project Description:

In June 2021, the City Council of the City of Moreno Valley ("City Council") approved and adopted the City's 2040 General Plan Update ("2040 General Plan"), a Change of Zone and Municipal Code Update, and its Climate Action Plan ("CAP") and certified an EIR, State Clearinghouse No. 2020039022, as having been prepared in compliance with CEQA in connection with the approvals. A lawsuit entitled *Sierra Club v. The City of Moreno Valley*, Riverside Superior Court Case No. CVRI2103300, challenged the validity of the CAP and the EIR. In May 2024, the City Council set aside the 2021 approvals and certification, based on a March 2024 ruling and judgment of the court (the "Ruling").

The Project, known as MoVal 2040, consists of the readoption of the 2040 General Plan and the Change of Zone (including an update to the Zoning Atlas) and Municipal Code Update, and the revision and adoption of the CAP.

Project Location:

Moreno Valley is located within the northwestern portion of Riverside County, within the Inland Empire region of California. Moreno Valley is located approximately 63 miles east of downtown Los Angeles, 49 miles east of Irvine, and 43 miles west of Palm Springs. State Route 60, which runs through the northern portion of Moreno Valley (east and west direction), and Interstate 215, which runs in proximity to the westerly city limits (north and south direction), serve to connect the city to other communities throughout the region. The city is accessible via public transportation by rail, through Metrolink located approximately one-half mile west of the City limits, and aircraft

at the March Inland Port located at the March Air Reserve Base, which is south and west of the City limits.


Pursuant to California Public Resources Code §65352.3 – §65352.4 (Senate Bill 18), the Pala Band of Mission Indians has 90 days from the receipt of this letter to request consultation, in writing, with the City of Moreno Valley. If you provide the City of Moreno Valley with confidential information subject to, Government Code §65453, we request that it be explicitly labeled and packaged to prevent inadvertent public disclosure.

If you have any questions, please contact the Community Development Department, Planning Division at (951) 413-3206 or planningnotices@moval.org.

Sincerely,

A handwritten signature in blue ink, appearing to read 'RFlores', is positioned above the printed name.

Robert Flores
Planning Division Manager/Official



September 26, 2024

Pechanga Band of Indians
Tuba Ebru Ozdil
Cultural Analyst
P.O. Box 1477
Temecula, CA, 92593

Subject: Tribal Cultural Resources pursuant to Senate Bill 18 – Revised Environmental Impact Report for MoVal 2040 – The Moreno Valley Comprehensive General Plan Update – Municipal Code and Zoning (including Zoning Atlas) Amendments, and Climate Action Plan

Dear Ms. Ozdil:

The City of Moreno Valley is in the process of the readoption of the 2040 General Plan and the Change of Zone (including an update to the Zoning Atlas) and Municipal Code Update, and the revision and adoption of the Climate Action Plan, which is subject to Senate Bill 18. The City recognizes the importance of preserving tribal cultural resources and respectfully invites you to consult on and participate in the review process for this project, pursuant to Government Code 65300 et. seq.

Below please find a description of the proposed project, and a map, attached as Exhibit 1, showing the project location.

Project Description:

In June 2021, the City Council of the City of Moreno Valley (“City Council”) approved and adopted the City’s 2040 General Plan Update (“2040 General Plan”), a Change of Zone and Municipal Code Update, and its Climate Action Plan (“CAP”) and certified an EIR, State Clearinghouse No. 2020039022, as having been prepared in compliance with CEQA in connection with the approvals. A lawsuit entitled *Sierra Club v. The City of Moreno Valley*, Riverside Superior Court Case No. CVRI2103300, challenged the validity of the CAP and the EIR. In May 2024, the City Council set aside the 2021 approvals and certification, based on a March 2024 ruling and judgment of the court (the “Ruling”).

The Project, known as MoVal 2040, consists of the readoption of the 2040 General Plan and the Change of Zone (including an update to the Zoning Atlas) and Municipal Code Update, and the revision and adoption of the CAP.

Project Location:

Moreno Valley is located within the northwestern portion of Riverside County, within the Inland Empire region of California. Moreno Valley is located approximately 63 miles east of downtown Los Angeles, 49 miles east of Irvine, and 43 miles west of Palm Springs. State Route 60, which runs through the northern portion of Moreno Valley (east and west direction), and Interstate 215, which runs in proximity to the westerly city limits (north and south direction), serve to connect the city to other communities throughout the region. The city is accessible via public transportation by rail, through Metrolink located approximately one-half mile west of the City limits, and aircraft

at the March Inland Port located at the March Air Reserve Base, which is south and west of the City limits.


Pursuant to California Public Resources Code §65352.3 – §65352.4 (Senate Bill 18), the Pechanga Band of Indians Tribe has 90 days from the receipt of this letter to request consultation, in writing, with the City of Moreno Valley. If you provide the City of Moreno Valley with confidential information subject to, Government Code §65453, we request that it be explicitly labeled and packaged to prevent inadvertent public disclosure.

If you have any questions, please contact the Community Development Department, Planning Division at (951) 413-3206 or planningnotices@moval.org.

Sincerely,

A handwritten signature in blue ink, appearing to read 'RF', is positioned above the printed name of Robert Flores.

Robert Flores
Planning Division Manager/Official



September 26, 2024

Pechanga Band of Indians
Steve Bodmer
General Counsel for Pechanga Band of Indians
P.O. Box 1477
Temecula, CA, 92593

Subject: Tribal Cultural Resources pursuant to Senate Bill 18 – Revised Environmental Impact Report for MoVal 2040 – The Moreno Valley Comprehensive General Plan Update – Municipal Code and Zoning (including Zoning Atlas) Amendments, and Climate Action Plan

Dear Mr. Bodmer:

The City of Moreno Valley is in the process of the readoption of the 2040 General Plan and the Change of Zone (including an update to the Zoning Atlas) and Municipal Code Update, and the revision and adoption of the Climate Action Plan, which is subject to Senate Bill 18. The City recognizes the importance of preserving tribal cultural resources and respectfully invites you to consult on and participate in the review process for this project, pursuant to Government Code 65300 et. seq.

Below please find a description of the proposed project, and a map, attached as Exhibit 1, showing the project location.

Project Description:

In June 2021, the City Council of the City of Moreno Valley ("City Council") approved and adopted the City's 2040 General Plan Update ("2040 General Plan"), a Change of Zone and Municipal Code Update, and its Climate Action Plan ("CAP") and certified an EIR, State Clearinghouse No. 2020039022, as having been prepared in compliance with CEQA in connection with the approvals. A lawsuit entitled *Sierra Club v. The City of Moreno Valley*, Riverside Superior Court Case No. CVRI2103300, challenged the validity of the CAP and the EIR. In May 2024, the City Council set aside the 2021 approvals and certification, based on a March 2024 ruling and judgment of the court (the "Ruling").

The Project, known as MoVal 2040, consists of the readoption of the 2040 General Plan and the Change of Zone (including an update to the Zoning Atlas) and Municipal Code Update, and the revision and adoption of the CAP.

Project Location:

Moreno Valley is located within the northwestern portion of Riverside County, within the Inland Empire region of California. Moreno Valley is located approximately 63 miles east of downtown Los Angeles, 49 miles east of Irvine, and 43 miles west of Palm Springs. State Route 60, which runs through the northern portion of Moreno Valley (east and west direction), and Interstate 215, which runs in proximity to the westerly city limits (north and south direction), serve to connect the city to other communities throughout the region. The city is accessible via public transportation by rail, through Metrolink located approximately one-half mile west of the City limits, and aircraft

at the March Inland Port located at the March Air Reserve Base, which is south and west of the City limits.


Pursuant to California Public Resources Code §65352.3 – §65352.4 (Senate Bill 18), the Pechanga Band of Indians Tribe has 90 days from the receipt of this letter to request consultation, in writing, with the City of Moreno Valley. If you provide the City of Moreno Valley with confidential information subject to, Government Code §65453, we request that it be explicitly labeled and packaged to prevent inadvertent public disclosure.

If you have any questions, please contact the Community Development Department, Planning Division at (951) 413-3206 or planningnotices@moval.org.

Sincerely,

A handwritten signature in blue ink, appearing to read 'RF', is positioned above the printed name.

Robert Flores
Planning Division Manager/Official



September 26, 2024

Quechan Tribe of the Fort Yuma Reservation
Jordan Joaquin
President, Quechan Tribal Council
P.O. Box 1899
Yuma, AZ, 85366

Subject: Tribal Cultural Resources pursuant to Senate Bill 18 – Revised Environmental Impact Report for MoVal 2040 – The Moreno Valley Comprehensive General Plan Update – Municipal Code and Zoning (including Zoning Atlas) Amendments, and Climate Action Plan

Dear Mr. Joaquin:

The City of Moreno Valley is in the process of the readoption of the 2040 General Plan and the Change of Zone (including an update to the Zoning Atlas) and Municipal Code Update, and the revision and adoption of the Climate Action Plan, which is subject to Senate Bill 18. The City recognizes the importance of preserving tribal cultural resources and respectfully invites you to consult on and participate in the review process for this project, pursuant to Government Code 65300 et. seq.

Below please find a description of the proposed project, and a map, attached as Exhibit 1, showing the project location.

Project Description:

In June 2021, the City Council of the City of Moreno Valley ("City Council") approved and adopted the City's 2040 General Plan Update ("2040 General Plan"), a Change of Zone and Municipal Code Update, and its Climate Action Plan ("CAP") and certified an EIR, State Clearinghouse No. 2020039022, as having been prepared in compliance with CEQA in connection with the approvals. A lawsuit entitled *Sierra Club v. The City of Moreno Valley*, Riverside Superior Court Case No. CVR12103300, challenged the validity of the CAP and the EIR. In May 2024, the City Council set aside the 2021 approvals and certification, based on a March 2024 ruling and judgment of the court (the "Ruling").

The Project, known as MoVal 2040, consists of the readoption of the 2040 General Plan and the Change of Zone (including an update to the Zoning Atlas) and Municipal Code Update, and the revision and adoption of the CAP.

Project Location:

Moreno Valley is located within the northwestern portion of Riverside County, within the Inland Empire region of California. Moreno Valley is located approximately 63 miles east of downtown Los Angeles, 49 miles east of Irvine, and 43 miles west of Palm Springs. State Route 60, which runs through the northern portion of Moreno Valley (east and west direction), and Interstate 215, which runs in proximity to the westerly city limits (north and south direction), serve to connect the city to other communities throughout the region. The city is accessible via public transportation by rail, through Metrolink located approximately one-half mile west of the City limits, and aircraft

at the March Inland Port located at the March Air Reserve Base, which is south and west of the City limits.


Pursuant to California Public Resources Code §65352.3 – §65352.4 (Senate Bill 18), Quechan Tribe of the Fort Yuma Reservation has 90 days from the receipt of this letter to request consultation, in writing, with the City of Moreno Valley. If you provide the City of Moreno Valley with confidential information subject to, Government Code §65453, we request that it be explicitly labeled and packaged to prevent inadvertent public disclosure.

If you have any questions, please contact the Community Development Department, Planning Division at (951) 413-3206 or planningnotices@moval.org.

Sincerely,

A handwritten signature in blue ink, appearing to read 'RF', is positioned above the printed name.

Robert Flores
Planning Division Manager/Official



September 26, 2024

Quechan Tribe of the Fort Yuma Reservation
Jill McCormick
Historic Preservation Officer
P.O. Box 1899
Yuma, AZ, 85366

Subject: Tribal Cultural Resources pursuant to Senate Bill 18 – Revised Environmental Impact Report for MoVal 2040 – The Moreno Valley Comprehensive General Plan Update – Municipal Code and Zoning (including Zoning Atlas) Amendments, and Climate Action Plan

Dear Ms. McCormick:

The City of Moreno Valley is in the process of the readoption of the 2040 General Plan and the Change of Zone (including an update to the Zoning Atlas) and Municipal Code Update, and the revision and adoption of the Climate Action Plan, which is subject to Senate Bill 18. The City recognizes the importance of preserving tribal cultural resources and respectfully invites you to consult on and participate in the review process for this project, pursuant to Government Code 65300 et. seq.

Below please find a description of the proposed project, and a map, attached as Exhibit 1, showing the project location.

Project Description:

In June 2021, the City Council of the City of Moreno Valley ("City Council") approved and adopted the City's 2040 General Plan Update ("2040 General Plan"), a Change of Zone and Municipal Code Update, and its Climate Action Plan ("CAP") and certified an EIR, State Clearinghouse No. 2020039022, as having been prepared in compliance with CEQA in connection with the approvals. A lawsuit entitled *Sierra Club v. The City of Moreno Valley*, Riverside Superior Court Case No. CVRI2103300, challenged the validity of the CAP and the EIR. In May 2024, the City Council set aside the 2021 approvals and certification, based on a March 2024 ruling and judgment of the court (the "Ruling").

The Project, known as MoVal 2040, consists of the readoption of the 2040 General Plan and the Change of Zone (including an update to the Zoning Atlas) and Municipal Code Update, and the revision and adoption of the CAP.

Project Location:


Moreno Valley is located within the northwestern portion of Riverside County, within the Inland Empire region of California. Moreno Valley is located approximately 63 miles east of downtown Los Angeles, 49 miles east of Irvine, and 43 miles west of Palm Springs. State Route 60, which runs through the northern portion of Moreno Valley (east and west direction), and Interstate 215, which runs in proximity to the westerly city limits (north and south direction), serve to connect the city to other communities throughout the region. The city is accessible via public transportation by rail, through Metrolink located approximately one-half mile west of the City limits, and aircraft

at the March Inland Port located at the March Air Reserve Base, which is south and west of the City limits.


Pursuant to California Public Resources Code §65352.3 – §65352.4 (Senate Bill 18), Quechan Tribe of the Fort Yuma Reservation has 90 days from the receipt of this letter to request consultation, in writing, with the City of Moreno Valley. If you provide the City of Moreno Valley with confidential information subject to, Government Code §65453, we request that it be explicitly labeled and packaged to prevent inadvertent public disclosure.

If you have any questions, please contact the Community Development Department, Planning Division at (951) 413-3206 or planningnotices@moval.org.

Sincerely,

A handwritten signature in blue ink, appearing to read 'RF', is positioned above the printed name.

Robert Flores
Planning Division Manager/Official



September 26, 2024

Quechan Tribe of the Fort Yuma Reservation
Manfred Scott
Acting Chairman - Kw'ts'an Cultural Committee
P.O. Box 1899
Yuma, AZ, 85366

Subject: Tribal Cultural Resources pursuant to Senate Bill 18 – Revised Environmental Impact Report for MoVal 2040 – The Moreno Valley Comprehensive General Plan Update – Municipal Code and Zoning (including Zoning Atlas) Amendments, and Climate Action Plan

Dear Mr. Scott:

The City of Moreno Valley is in the process of the readoption of the 2040 General Plan and the Change of Zone (including an update to the Zoning Atlas) and Municipal Code Update, and the revision and adoption of the Climate Action Plan, which is subject to Senate Bill 18. The City recognizes the importance of preserving tribal cultural resources and respectfully invites you to consult on and participate in the review process for this project, pursuant to Government Code 65300 et. seq.

Below please find a description of the proposed project, and a map, attached as Exhibit 1, showing the project location.

Project Description:

In June 2021, the City Council of the City of Moreno Valley ("City Council") approved and adopted the City's 2040 General Plan Update ("2040 General Plan"), a Change of Zone and Municipal Code Update, and its Climate Action Plan ("CAP") and certified an EIR, State Clearinghouse No. 2020039022, as having been prepared in compliance with CEQA in connection with the approvals. A lawsuit entitled *Sierra Club v. The City of Moreno Valley*, Riverside Superior Court Case No. CVRI2103300, challenged the validity of the CAP and the EIR. In May 2024, the City Council set aside the 2021 approvals and certification, based on a March 2024 ruling and judgment of the court (the "Ruling").

The Project, known as MoVal 2040, consists of the readoption of the 2040 General Plan and the Change of Zone (including an update to the Zoning Atlas) and Municipal Code Update, and the revision and adoption of the CAP.

Project Location:

Moreno Valley is located within the northwestern portion of Riverside County, within the Inland Empire region of California. Moreno Valley is located approximately 63 miles east of downtown Los Angeles, 49 miles east of Irvine, and 43 miles west of Palm Springs. State Route 60, which runs through the northern portion of Moreno Valley (east and west direction), and Interstate 215, which runs in proximity to the westerly city limits (north and south direction), serve to connect the city to other communities throughout the region. The city is accessible via public transportation by rail, through Metrolink located approximately one-half mile west of the City limits, and aircraft

at the March Inland Port located at the March Air Reserve Base, which is south and west of the City limits.


Pursuant to California Public Resources Code §65352.3 – §65352.4 (Senate Bill 18), Quechan Tribe of the Fort Yuma Reservation has 90 days from the receipt of this letter to request consultation, in writing, with the City of Moreno Valley. If you provide the City of Moreno Valley with confidential information subject to, Government Code §65453, we request that it be explicitly labeled and packaged to prevent inadvertent public disclosure.

If you have any questions, please contact the Community Development Department, Planning Division at (951) 413-3206 or planningnotices@moval.org.

Sincerely,

A handwritten signature in blue ink, appearing to read 'RF' followed by a stylized flourish.

Robert Flores
Planning Division Manager/Official



September 26, 2024

Ramona Band of Cahuilla
Joseph Hamilton
Chairperson
P.O. Box 391670
Anza, CA, 92539

Subject: Tribal Cultural Resources pursuant to Senate Bill 18 – Revised Environmental Impact Report for MoVal 2040 – The Moreno Valley Comprehensive General Plan Update – Municipal Code and Zoning (including Zoning Atlas) Amendments, and Climate Action Plan

Dear Mr. Hamilton:

The City of Moreno Valley is in the process of the readoption of the 2040 General Plan and the Change of Zone (including an update to the Zoning Atlas) and Municipal Code Update, and the revision and adoption of the Climate Action Plan, which is subject to Senate Bill 18. The City recognizes the importance of preserving tribal cultural resources and respectfully invites you to consult on and participate in the review process for this project, pursuant to Government Code 65300 et. seq.

Below please find a description of the proposed project, and a map, attached as Exhibit 1, showing the project location.

Project Description:

In June 2021, the City Council of the City of Moreno Valley ("City Council") approved and adopted the City's 2040 General Plan Update ("2040 General Plan"), a Change of Zone and Municipal Code Update, and its Climate Action Plan ("CAP") and certified an EIR, State Clearinghouse No. 2020039022, as having been prepared in compliance with CEQA in connection with the approvals. A lawsuit entitled Sierra Club v. The City of Moreno Valley, Riverside Superior Court Case No. CVRI2103300, challenged the validity of the CAP and the EIR. In May 2024, the City Council set aside the 2021 approvals and certification, based on a March 2024 ruling and judgment of the court (the "Ruling").

The Project, known as MoVal 2040, consists of the readoption of the 2040 General Plan and the Change of Zone (including an update to the Zoning Atlas) and Municipal Code Update, and the revision and adoption of the CAP.

Project Location:

Moreno Valley is located within the northwestern portion of Riverside County, within the Inland Empire region of California. Moreno Valley is located approximately 63 miles east of downtown Los Angeles, 49 miles east of Irvine, and 43 miles west of Palm Springs. State Route 60, which runs through the northern portion of Moreno Valley (east and west direction), and Interstate 215, which runs in proximity to the westerly city limits (north and south direction), serve to connect the city to other communities throughout the region. The city is accessible via public transportation by rail, through Metrolink located approximately one-half mile west of the City limits, and aircraft

at the March Inland Port located at the March Air Reserve Base, which is south and west of the City limits.

Pursuant to California Public Resources Code §65352.3 – §65352.4 (Senate Bill 18), the Ramona Band of Cahuilla Tribe has 90 days from the receipt of this letter to request consultation, in writing, with the City of Moreno Valley. If you provide the City of Moreno Valley with confidential information subject to, Government Code §65453, we request that it be explicitly labeled and packaged to prevent inadvertent public disclosure.

If you have any questions, please contact the Community Development Department, Planning Division at (951) 413-3206 or planningnotices@moval.org.

Sincerely,

A handwritten signature in blue ink, appearing to read 'RFlores', is written above the printed name.

Robert Flores
Planning Division Manager/Official



September 26, 2024

Rincon Band of Luiseno Indians
Laurie Gonzalez
Tribal Council/Culture Committee Member
One Government Center Lane
Valley Center, CA, 92082

Subject: Tribal Cultural Resources pursuant to Senate Bill 18 – Revised Environmental Impact Report for MoVal 2040 – The Moreno Valley Comprehensive General Plan Update – Municipal Code and Zoning (including Zoning Atlas) Amendments, and Climate Action Plan

Dear Ms. Gonzalez:

The City of Moreno Valley is in the process of the readoption of the 2040 General Plan and the Change of Zone (including an update to the Zoning Atlas) and Municipal Code Update, and the revision and adoption of the Climate Action Plan, which is subject to Senate Bill 18. The City recognizes the importance of preserving tribal cultural resources and respectfully invites you to consult on and participate in the review process for this project, pursuant to Government Code 65300 et. seq.

Below please find a description of the proposed project, and a map, attached as Exhibit 1, showing the project location.

Project Description:

In June 2021, the City Council of the City of Moreno Valley ("City Council") approved and adopted the City's 2040 General Plan Update ("2040 General Plan"), a Change of Zone and Municipal Code Update, and its Climate Action Plan ("CAP") and certified an EIR, State Clearinghouse No. 2020039022, as having been prepared in compliance with CEQA in connection with the approvals. A lawsuit entitled *Sierra Club v. The City of Moreno Valley*, Riverside Superior Court Case No. CVRI2103300, challenged the validity of the CAP and the EIR. In May 2024, the City Council set aside the 2021 approvals and certification, based on a March 2024 ruling and judgment of the court (the "Ruling").

The Project, known as MoVal 2040, consists of the readoption of the 2040 General Plan and the Change of Zone (including an update to the Zoning Atlas) and Municipal Code Update, and the revision and adoption of the CAP.

Project Location:

Moreno Valley is located within the northwestern portion of Riverside County, within the Inland Empire region of California. Moreno Valley is located approximately 63 miles east of downtown Los Angeles, 49 miles east of Irvine, and 43 miles west of Palm Springs. State Route 60, which runs through the northern portion of Moreno Valley (east and west direction), and Interstate 215, which runs in proximity to the westerly city limits (north and south direction), serve to connect the city to other communities throughout the region. The city is accessible via public transportation by rail, through Metrolink located approximately one-half mile west of the City limits, and aircraft

at the March Inland Port located at the March Air Reserve Base, which is south and west of the City limits.


Pursuant to California Public Resources Code §65352.3 – §65352.4 (Senate Bill 18), the Rincon Band of Luiseno Indians Tribe has 90 days from the receipt of this letter to request consultation, in writing, with the City of Moreno Valley. If you provide the City of Moreno Valley with confidential information subject to, Government Code §65453, we request that it be explicitly labeled and packaged to prevent inadvertent public disclosure.

If you have any questions, please contact the Community Development Department, Planning Division at (951) 413-3206 or planningnotices@moval.org.

Sincerely,

A handwritten signature in blue ink, appearing to read 'RFlores', is written above the printed name.

Robert Flores
Planning Division Manager/Official



September 26, 2024

Rincon Band of Luiseno Indians
Joseph Linton
Tribal Council/Culture Committee Member
One Government Center Lane
Valley Center, CA, 92082

Subject: Tribal Cultural Resources pursuant to Senate Bill 18 – Revised Environmental Impact Report for MoVal 2040 – The Moreno Valley Comprehensive General Plan Update – Municipal Code and Zoning (including Zoning Atlas) Amendments, and Climate Action Plan

Dear Mr. Linton:

The City of Moreno Valley is in the process of the readoption of the 2040 General Plan and the Change of Zone (including an update to the Zoning Atlas) and Municipal Code Update, and the revision and adoption of the Climate Action Plan, which is subject to Senate Bill 18. The City recognizes the importance of preserving tribal cultural resources and respectfully invites you to consult on and participate in the review process for this project, pursuant to Government Code 65300 et. seq.

Below please find a description of the proposed project, and a map, attached as Exhibit 1, showing the project location.

Project Description:

In June 2021, the City Council of the City of Moreno Valley ("City Council") approved and adopted the City's 2040 General Plan Update ("2040 General Plan"), a Change of Zone and Municipal Code Update, and its Climate Action Plan ("CAP") and certified an EIR, State Clearinghouse No. 2020039022, as having been prepared in compliance with CEQA in connection with the approvals. A lawsuit entitled *Sierra Club v. The City of Moreno Valley*, Riverside Superior Court Case No. CVRI2103300, challenged the validity of the CAP and the EIR. In May 2024, the City Council set aside the 2021 approvals and certification, based on a March 2024 ruling and judgment of the court (the "Ruling").

The Project, known as MoVal 2040, consists of the readoption of the 2040 General Plan and the Change of Zone (including an update to the Zoning Atlas) and Municipal Code Update, and the revision and adoption of the CAP.

Project Location:

Moreno Valley is located within the northwestern portion of Riverside County, within the Inland Empire region of California. Moreno Valley is located approximately 63 miles east of downtown Los Angeles, 49 miles east of Irvine, and 43 miles west of Palm Springs. State Route 60, which runs through the northern portion of Moreno Valley (east and west direction), and Interstate 215, which runs in proximity to the westerly city limits (north and south direction), serve to connect the city to other communities throughout the region. The city is accessible via public transportation by rail, through Metrolink located approximately one-half mile west of the City limits, and aircraft

at the March Inland Port located at the March Air Reserve Base, which is south and west of the City limits.


Pursuant to California Public Resources Code §65352.3 – §65352.4 (Senate Bill 18), the Rincon Band of Luiseno Indians Tribe has 90 days from the receipt of this letter to request consultation, in writing, with the City of Moreno Valley. If you provide the City of Moreno Valley with confidential information subject to, Government Code §65453, we request that it be explicitly labeled and packaged to prevent inadvertent public disclosure.

If you have any questions, please contact the Community Development Department, Planning Division at (951) 413-3206 or planningnotices@moval.org.

Sincerely,

A handwritten signature in blue ink, appearing to read 'RF', is positioned above the printed name.

Robert Flores
Planning Division Manager/Official



September 26, 2024

Rincon Band of Luiseno Indians
Cheryl Madrigal
Cultural Resources Manager/Tribal Historic Preservation Officer
One Government Center Lane
Valley Center, CA, 92082

Subject: Tribal Cultural Resources pursuant to Senate Bill 18 – Revised Environmental Impact Report for MoVal 2040 – The Moreno Valley Comprehensive General Plan Update – Municipal Code and Zoning (including Zoning Atlas) Amendments, and Climate Action Plan

Dear Ms. Madrigal:

The City of Moreno Valley is in the process of the readoption of the 2040 General Plan and the Change of Zone (including an update to the Zoning Atlas) and Municipal Code Update, and the revision and adoption of the Climate Action Plan, which is subject to Senate Bill 18. The City recognizes the importance of preserving tribal cultural resources and respectfully invites you to consult on and participate in the review process for this project, pursuant to Government Code 65300 et. seq.

Below please find a description of the proposed project, and a map, attached as Exhibit 1, showing the project location.

Project Description:

In June 2021, the City Council of the City of Moreno Valley ("City Council") approved and adopted the City's 2040 General Plan Update ("2040 General Plan"), a Change of Zone and Municipal Code Update, and its Climate Action Plan ("CAP") and certified an EIR, State Clearinghouse No. 2020039022, as having been prepared in compliance with CEQA in connection with the approvals. A lawsuit entitled *Sierra Club v. The City of Moreno Valley*, Riverside Superior Court Case No. CVRI2103300, challenged the validity of the CAP and the EIR. In May 2024, the City Council set aside the 2021 approvals and certification, based on a March 2024 ruling and judgment of the court (the "Ruling").

The Project, known as MoVal 2040, consists of the readoption of the 2040 General Plan and the Change of Zone (including an update to the Zoning Atlas) and Municipal Code Update, and the revision and adoption of the CAP.

Project Location:

Moreno Valley is located within the northwestern portion of Riverside County, within the Inland Empire region of California. Moreno Valley is located approximately 63 miles east of downtown Los Angeles, 49 miles east of Irvine, and 43 miles west of Palm Springs. State Route 60, which runs through the northern portion of Moreno Valley (east and west direction), and Interstate 215, which runs in proximity to the westerly city limits (north and south direction), serve to connect the city to other communities throughout the region. The city is accessible via public transportation by rail, through Metrolink located approximately one-half mile west of the City limits, and aircraft

at the March Inland Port located at the March Air Reserve Base, which is south and west of the City limits.


Pursuant to California Public Resources Code §65352.3 – §65352.4 (Senate Bill 18), the Rincon Band of Luiseno Indians Tribe has 90 days from the receipt of this letter to request consultation, in writing, with the City of Moreno Valley. If you provide the City of Moreno Valley with confidential information subject to, Government Code §65453, we request that it be explicitly labeled and packaged to prevent inadvertent public disclosure.

If you have any questions, please contact the Community Development Department, Planning Division at (951) 413-3206 or planningnotices@moval.org.

Sincerely,

A handwritten signature in blue ink, appearing to read 'RFlores', is positioned above the printed name.

Robert Flores
Planning Division Manager/Official



September 26, 2024

Rincon Band of Luiseno Indians
Denise Turner Walsh
Attorney General
One Government Center Lane
Valley Center, CA, 92082

Subject: Tribal Cultural Resources pursuant to Senate Bill 18 – Revised Environmental Impact Report for MoVal 2040 – The Moreno Valley Comprehensive General Plan Update – Municipal Code and Zoning (including Zoning Atlas) Amendments, and Climate Action Plan

Dear Ms. Turner Walsh:

The City of Moreno Valley is in the process of the readoption of the 2040 General Plan and the Change of Zone (including an update to the Zoning Atlas) and Municipal Code Update, and the revision and adoption of the Climate Action Plan, which is subject to Senate Bill 18. The City recognizes the importance of preserving tribal cultural resources and respectfully invites you to consult on and participate in the review process for this project, pursuant to Government Code 65300 et. seq.

Below please find a description of the proposed project, and a map, attached as Exhibit 1, showing the project location.

Project Description:

In June 2021, the City Council of the City of Moreno Valley ("City Council") approved and adopted the City's 2040 General Plan Update ("2040 General Plan"), a Change of Zone and Municipal Code Update, and its Climate Action Plan ("CAP") and certified an EIR, State Clearinghouse No. 2020039022, as having been prepared in compliance with CEQA in connection with the approvals. A lawsuit entitled *Sierra Club v. The City of Moreno Valley*, Riverside Superior Court Case No. CVRI2103300, challenged the validity of the CAP and the EIR. In May 2024, the City Council set aside the 2021 approvals and certification, based on a March 2024 ruling and judgment of the court (the "Ruling").

The Project, known as MoVal 2040, consists of the readoption of the 2040 General Plan and the Change of Zone (including an update to the Zoning Atlas) and Municipal Code Update, and the revision and adoption of the CAP.

Project Location:

Moreno Valley is located within the northwestern portion of Riverside County, within the Inland Empire region of California. Moreno Valley is located approximately 63 miles east of downtown Los Angeles, 49 miles east of Irvine, and 43 miles west of Palm Springs. State Route 60, which runs through the northern portion of Moreno Valley (east and west direction), and Interstate 215, which runs in proximity to the westerly city limits (north and south direction), serve to connect the city to other communities throughout the region. The city is accessible via public transportation by rail, through Metrolink located approximately one-half mile west of the City limits, and aircraft

at the March Inland Port located at the March Air Reserve Base, which is south and west of the City limits.


Pursuant to California Public Resources Code §65352.3 – §65352.4 (Senate Bill 18), the Rincon Band of Luiseno Indians Tribe has 90 days from the receipt of this letter to request consultation, in writing, with the City of Moreno Valley. If you provide the City of Moreno Valley with confidential information subject to, Government Code §65453, we request that it be explicitly labeled and packaged to prevent inadvertent public disclosure.

If you have any questions, please contact the Community Development Department, Planning Division at (951) 413-3206 or planningnotices@moval.org.

Sincerely,

A handwritten signature in blue ink, appearing to read 'RFlores', is positioned above the printed name.

Robert Flores
Planning Division Manager/Official



September 26, 2024

San Manuel Band of Mission Indians
Alexandra McCleary
Senior Manager of Cultural Resources Management
26569 Community Center Drive
Highland, CA, 92346

Subject: Tribal Cultural Resources pursuant to Senate Bill 18 – Revised Environmental Impact Report for MoVal 2040 – The Moreno Valley Comprehensive General Plan Update – Municipal Code and Zoning (including Zoning Atlas) Amendments, and Climate Action Plan

Dear Ms. McCleary:

The City of Moreno Valley is in the process of the readoption of the 2040 General Plan and the Change of Zone (including an update to the Zoning Atlas) and Municipal Code Update, and the revision and adoption of the Climate Action Plan, which is subject to Senate Bill 18. The City recognizes the importance of preserving tribal cultural resources and respectfully invites you to consult on and participate in the review process for this project, pursuant to Government Code 65300 et. seq.

Below please find a description of the proposed project, and a map, attached as Exhibit 1, showing the project location.

Project Description:

In June 2021, the City Council of the City of Moreno Valley ("City Council") approved and adopted the City's 2040 General Plan Update ("2040 General Plan"), a Change of Zone and Municipal Code Update, and its Climate Action Plan ("CAP") and certified an EIR, State Clearinghouse No. 2020039022, as having been prepared in compliance with CEQA in connection with the approvals. A lawsuit entitled *Sierra Club v. The City of Moreno Valley*, Riverside Superior Court Case No. CVRI2103300, challenged the validity of the CAP and the EIR. In May 2024, the City Council set aside the 2021 approvals and certification, based on a March 2024 ruling and judgment of the court (the "Ruling").

The Project, known as MoVal 2040, consists of the readoption of the 2040 General Plan and the Change of Zone (including an update to the Zoning Atlas) and Municipal Code Update, and the revision and adoption of the CAP.

Project Location:

Moreno Valley is located within the northwestern portion of Riverside County, within the Inland Empire region of California. Moreno Valley is located approximately 63 miles east of downtown Los Angeles, 49 miles east of Irvine, and 43 miles west of Palm Springs. State Route 60, which runs through the northern portion of Moreno Valley (east and west direction), and Interstate 215, which runs in proximity to the westerly city limits (north and south direction), serve to connect the city to other communities throughout the region. The city is accessible via public transportation by rail, through Metrolink located approximately one-half mile west of the City limits, and aircraft

at the March Inland Port located at the March Air Reserve Base, which is south and west of the City limits.


Pursuant to California Public Resources Code §65352.3 – §65352.4 (Senate Bill 18), the San Manuel Band of Mission Indians Tribe has 90 days from the receipt of this letter to request consultation, in writing, with the City of Moreno Valley. If you provide the City of Moreno Valley with confidential information subject to, Government Code §65453, we request that it be explicitly labeled and packaged to prevent inadvertent public disclosure.

If you have any questions, please contact the Community Development Department, Planning Division at (951) 413-3206 or planningnotices@moval.org.

Sincerely,

A handwritten signature in blue ink, appearing to read 'RFlores', is positioned above the printed name.

Robert Flores
Planning Division Manager/Official



September 26, 2024

Santa Rosa Band of Cahuilla Indians
Steven Estrada
Tribal Chairman
P.O. Box 391820
Anza, CA, 92539

Subject: Tribal Cultural Resources pursuant to Senate Bill 18 – Revised Environmental Impact Report for MoVal 2040 – The Moreno Valley Comprehensive General Plan Update – Municipal Code and Zoning (including Zoning Atlas) Amendments, and Climate Action Plan

Dear Mr. Estrada:

The City of Moreno Valley is in the process of the readoption of the 2040 General Plan and the Change of Zone (including an update to the Zoning Atlas) and Municipal Code Update, and the revision and adoption of the Climate Action Plan, which is subject to Senate Bill 18. The City recognizes the importance of preserving tribal cultural resources and respectfully invites you to consult on and participate in the review process for this project, pursuant to Government Code 65300 et. seq.

Below please find a description of the proposed project, and a map, attached as Exhibit 1, showing the project location.

Project Description:

In June 2021, the City Council of the City of Moreno Valley ("City Council") approved and adopted the City's 2040 General Plan Update ("2040 General Plan"), a Change of Zone and Municipal Code Update, and its Climate Action Plan ("CAP") and certified an EIR, State Clearinghouse No. 2020039022, as having been prepared in compliance with CEQA in connection with the approvals. A lawsuit entitled Sierra Club v. The City of Moreno Valley, Riverside Superior Court Case No. CVRI2103300, challenged the validity of the CAP and the EIR. In May 2024, the City Council set aside the 2021 approvals and certification, based on a March 2024 ruling and judgment of the court (the "Ruling").

The Project, known as MoVal 2040, consists of the readoption of the 2040 General Plan and the Change of Zone (including an update to the Zoning Atlas) and Municipal Code Update, and the revision and adoption of the CAP.

Project Location:

Moreno Valley is located within the northwestern portion of Riverside County, within the Inland Empire region of California. Moreno Valley is located approximately 63 miles east of downtown Los Angeles, 49 miles east of Irvine, and 43 miles west of Palm Springs. State Route 60, which runs through the northern portion of Moreno Valley (east and west direction), and Interstate 215, which runs in proximity to the westerly city limits (north and south direction), serve to connect the city to other communities throughout the region. The city is accessible via public transportation by rail, through Metrolink located approximately one-half mile west of the City limits, and aircraft

at the March Inland Port located at the March Air Reserve Base, which is south and west of the City limits.


Pursuant to California Public Resources Code §65352.3 – §65352.4 (Senate Bill 18), the Santa Rosa Band of Cahuilla Indians Tribe has 90 days from the receipt of this letter to request consultation, in writing, with the City of Moreno Valley. If you provide the City of Moreno Valley with confidential information subject to, Government Code §65453, we request that it be explicitly labeled and packaged to prevent inadvertent public disclosure.

If you have any questions, please contact the Community Development Department, Planning Division at (951) 413-3206 or planningnotices@moval.org.

Sincerely,

A handwritten signature in blue ink, appearing to read 'R. Flores', with a stylized flourish at the end.

Robert Flores
Planning Division Manager/Official



September 26, 2024

Santa Rosa Band of Cahuilla Indians
Vanessa Minott
Tribal Administrator
P.O. Box 391820
Anza, CA, 92539

Subject: Tribal Cultural Resources pursuant to Senate Bill 18 – Revised Environmental Impact Report for MoVal 2040 – The Moreno Valley Comprehensive General Plan Update – Municipal Code and Zoning (including Zoning Atlas) Amendments, and Climate Action Plan

Dear Ms. Minott:

The City of Moreno Valley is in the process of the readoption of the 2040 General Plan and the Change of Zone (including an update to the Zoning Atlas) and Municipal Code Update, and the revision and adoption of the Climate Action Plan, which is subject to Senate Bill 18. The City recognizes the importance of preserving tribal cultural resources and respectfully invites you to consult on and participate in the review process for this project, pursuant to Government Code 65300 et. seq.

Below please find a description of the proposed project, and a map, attached as Exhibit 1, showing the project location.

Project Description:

In June 2021, the City Council of the City of Moreno Valley ("City Council") approved and adopted the City's 2040 General Plan Update ("2040 General Plan"), a Change of Zone and Municipal Code Update, and its Climate Action Plan ("CAP") and certified an EIR, State Clearinghouse No. 2020039022, as having been prepared in compliance with CEQA in connection with the approvals. A lawsuit entitled *Sierra Club v. The City of Moreno Valley*, Riverside Superior Court Case No. CVRI2103300, challenged the validity of the CAP and the EIR. In May 2024, the City Council set aside the 2021 approvals and certification, based on a March 2024 ruling and judgment of the court (the "Ruling").

The Project, known as MoVal 2040, consists of the readoption of the 2040 General Plan and the Change of Zone (including an update to the Zoning Atlas) and Municipal Code Update, and the revision and adoption of the CAP.

Project Location:

Moreno Valley is located within the northwestern portion of Riverside County, within the Inland Empire region of California. Moreno Valley is located approximately 63 miles east of downtown Los Angeles, 49 miles east of Irvine, and 43 miles west of Palm Springs. State Route 60, which runs through the northern portion of Moreno Valley (east and west direction), and Interstate 215, which runs in proximity to the westerly city limits (north and south direction), serve to connect the city to other communities throughout the region. The city is accessible via public transportation by rail, through Metrolink located approximately one-half mile west of the City limits, and aircraft

at the March Inland Port located at the March Air Reserve Base, which is south and west of the City limits.


Pursuant to California Public Resources Code §65352.3 – §65352.4 (Senate Bill 18), the Santa Rosa Band of Cahuilla Indians Tribe has 90 days from the receipt of this letter to request consultation, in writing, with the City of Moreno Valley. If you provide the City of Moreno Valley with confidential information subject to, Government Code §65453, we request that it be explicitly labeled and packaged to prevent inadvertent public disclosure.

If you have any questions, please contact the Community Development Department, Planning Division at (951) 413-3206 or planningnotices@moval.org.

Sincerely,

A handwritten signature in blue ink, appearing to read 'RF', is positioned above the printed name of Robert Flores.

Robert Flores
Planning Division Manager/Official



September 26, 2024

Serrano Nation of Mission Indians
Mark Cochrane
Co-Chairperson
P. O. Box 343
Patton, CA, 92369

Subject: Tribal Cultural Resources pursuant to Senate Bill 18 – Revised Environmental Impact Report for MoVal 2040 – The Moreno Valley Comprehensive General Plan Update – Municipal Code and Zoning (including Zoning Atlas) Amendments, and Climate Action Plan

Dear Mr. Cochrane:

The City of Moreno Valley is in the process of the readoption of the 2040 General Plan and the Change of Zone (including an update to the Zoning Atlas) and Municipal Code Update, and the revision and adoption of the Climate Action Plan, which is subject to Senate Bill 18. The City recognizes the importance of preserving tribal cultural resources and respectfully invites you to consult on and participate in the review process for this project, pursuant to Government Code 65300 et. seq.

Below please find a description of the proposed project, and a map, attached as Exhibit 1, showing the project location.

Project Description:

In June 2021, the City Council of the City of Moreno Valley ("City Council") approved and adopted the City's 2040 General Plan Update ("2040 General Plan"), a Change of Zone and Municipal Code Update, and its Climate Action Plan ("CAP") and certified an EIR, State Clearinghouse No. 2020039022, as having been prepared in compliance with CEQA in connection with the approvals. A lawsuit entitled *Sierra Club v. The City of Moreno Valley*, Riverside Superior Court Case No. CVRI2103300, challenged the validity of the CAP and the EIR. In May 2024, the City Council set aside the 2021 approvals and certification, based on a March 2024 ruling and judgment of the court (the "Ruling").

The Project, known as MoVal 2040, consists of the readoption of the 2040 General Plan and the Change of Zone (including an update to the Zoning Atlas) and Municipal Code Update, and the revision and adoption of the CAP.

Project Location:

Moreno Valley is located within the northwestern portion of Riverside County, within the Inland Empire region of California. Moreno Valley is located approximately 63 miles east of downtown Los Angeles, 49 miles east of Irvine, and 43 miles west of Palm Springs. State Route 60, which runs through the northern portion of Moreno Valley (east and west direction), and Interstate 215, which runs in proximity to the westerly city limits (north and south direction), serve to connect the city to other communities throughout the region. The city is accessible via public transportation by rail, through Metrolink located approximately one-half mile west of the City limits, and aircraft

at the March Inland Port located at the March Air Reserve Base, which is south and west of the City limits.


Pursuant to California Public Resources Code §65352.3 – §65352.4 (Senate Bill 18), the Serrano Nation of Mission Indians Tribe has 90 days from the receipt of this letter to request consultation, in writing, with the City of Moreno Valley. If you provide the City of Moreno Valley with confidential information subject to, Government Code §65453, we request that it be explicitly labeled and packaged to prevent inadvertent public disclosure.

If you have any questions, please contact the Community Development Department, Planning Division at (951) 413-3206 or planningnotices@moval.org.

Sincerely,

A handwritten signature in blue ink, appearing to read 'RF', is written above the printed name.

Robert Flores
Planning Division Manager/Official



September 26, 2024

Serrano Nation of Mission Indians
Wayne Walker
Co-Chairperson
P. O. Box 343
Patton, CA, 92369

Subject: Tribal Cultural Resources pursuant to Senate Bill 18 – Revised Environmental Impact Report for MoVal 2040 – The Moreno Valley Comprehensive General Plan Update – Municipal Code and Zoning (including Zoning Atlas) Amendments, and Climate Action Plan

Dear Mr. Walker:

The City of Moreno Valley is in the process of the readoption of the 2040 General Plan and the Change of Zone (including an update to the Zoning Atlas) and Municipal Code Update, and the revision and adoption of the Climate Action Plan, which is subject to Senate Bill 18. The City recognizes the importance of preserving tribal cultural resources and respectfully invites you to consult on and participate in the review process for this project, pursuant to Government Code 65300 et. seq.

Below please find a description of the proposed project, and a map, attached as Exhibit 1, showing the project location.

Project Description:

In June 2021, the City Council of the City of Moreno Valley ("City Council") approved and adopted the City's 2040 General Plan Update ("2040 General Plan"), a Change of Zone and Municipal Code Update, and its Climate Action Plan ("CAP") and certified an EIR, State Clearinghouse No. 2020039022, as having been prepared in compliance with CEQA in connection with the approvals. A lawsuit entitled *Sierra Club v. The City of Moreno Valley*, Riverside Superior Court Case No. CVRI2103300, challenged the validity of the CAP and the EIR. In May 2024, the City Council set aside the 2021 approvals and certification, based on a March 2024 ruling and judgment of the court (the "Ruling").

The Project, known as MoVal 2040, consists of the readoption of the 2040 General Plan and the Change of Zone (including an update to the Zoning Atlas) and Municipal Code Update, and the revision and adoption of the CAP.

Project Location:

Moreno Valley is located within the northwestern portion of Riverside County, within the Inland Empire region of California. Moreno Valley is located approximately 63 miles east of downtown Los Angeles, 49 miles east of Irvine, and 43 miles west of Palm Springs. State Route 60, which runs through the northern portion of Moreno Valley (east and west direction), and Interstate 215, which runs in proximity to the westerly city limits (north and south direction), serve to connect the city to other communities throughout the region. The city is accessible via public transportation by rail, through Metrolink located approximately one-half mile west of the City limits, and aircraft

at the March Inland Port located at the March Air Reserve Base, which is south and west of the City limits.


Pursuant to California Public Resources Code §65352.3 – §65352.4 (Senate Bill 18), the Serrano Nation of Mission Indians Tribe has 90 days from the receipt of this letter to request consultation, in writing, with the City of Moreno Valley. If you provide the City of Moreno Valley with confidential information subject to, Government Code §65453, we request that it be explicitly labeled and packaged to prevent inadvertent public disclosure.

If you have any questions, please contact the Community Development Department, Planning Division at (951) 413-3206 or planningnotices@moval.org.

Sincerely,

A handwritten signature in blue ink, appearing to read 'Robert Flores', with a stylized flourish at the end.

Robert Flores
Planning Division Manager/Official



September 26, 2024

Soboba Band of Luiseno Indians
Joseph Ontiveros
Tribal Historic Preservation Officer
P.O. Box 487
San Jacinto, CA, 92581

Subject: Tribal Cultural Resources pursuant to Senate Bill 18 – Revised Environmental Impact Report for MoVal 2040 – The Moreno Valley Comprehensive General Plan Update – Municipal Code and Zoning (including Zoning Atlas) Amendments, and Climate Action Plan

Dear Mr. Ontiveros:

The City of Moreno Valley is in the process of the readoption of the 2040 General Plan and the Change of Zone (including an update to the Zoning Atlas) and Municipal Code Update, and the revision and adoption of the Climate Action Plan, which is subject to Senate Bill 18. The City recognizes the importance of preserving tribal cultural resources and respectfully invites you to consult on and participate in the review process for this project, pursuant to Government Code 65300 et. seq.

Below please find a description of the proposed project, and a map, attached as Exhibit 1, showing the project location.

Project Description:

In June 2021, the City Council of the City of Moreno Valley ("City Council") approved and adopted the City's 2040 General Plan Update ("2040 General Plan"), a Change of Zone and Municipal Code Update, and its Climate Action Plan ("CAP") and certified an EIR, State Clearinghouse No. 2020039022, as having been prepared in compliance with CEQA in connection with the approvals. A lawsuit entitled *Sierra Club v. The City of Moreno Valley*, Riverside Superior Court Case No. CVRI2103300, challenged the validity of the CAP and the EIR. In May 2024, the City Council set aside the 2021 approvals and certification, based on a March 2024 ruling and judgment of the court (the "Ruling").

The Project, known as MoVal 2040, consists of the readoption of the 2040 General Plan and the Change of Zone (including an update to the Zoning Atlas) and Municipal Code Update, and the revision and adoption of the CAP.

Project Location:

Moreno Valley is located within the northwestern portion of Riverside County, within the Inland Empire region of California. Moreno Valley is located approximately 63 miles east of downtown Los Angeles, 49 miles east of Irvine, and 43 miles west of Palm Springs. State Route 60, which runs through the northern portion of Moreno Valley (east and west direction), and Interstate 215, which runs in proximity to the westerly city limits (north and south direction), serve to connect the city to other communities throughout the region. The city is accessible via public transportation by rail, through Metrolink located approximately one-half mile west of the City limits, and aircraft

at the March Inland Port located at the March Air Reserve Base, which is south and west of the City limits.


Pursuant to California Public Resources Code §65352.3 – §65352.4 (Senate Bill 18), the Soboba Band of Luiseno Indians Tribe has 90 days from the receipt of this letter to request consultation, in writing, with the City of Moreno Valley. If you provide the City of Moreno Valley with confidential information subject to, Government Code §65453, we request that it be explicitly labeled and packaged to prevent inadvertent public disclosure.

If you have any questions, please contact the Community Development Department, Planning Division at (951) 413-3206 or planningnotices@moval.org.

Sincerely,

A handwritten signature in blue ink, appearing to read 'RFlores', is positioned above the printed name.

Robert Flores
Planning Division Manager/Official



September 26, 2024

Soboba Band of Luiseno Indians
Jessica Valdez
Cultural Resource Specialist
P.O. Box 487
San Jacinto, CA, 92581

Subject: Tribal Cultural Resources pursuant to Senate Bill 18 – Revised Environmental Impact Report for MoVal 2040 – The Moreno Valley Comprehensive General Plan Update – Municipal Code and Zoning (including Zoning Atlas) Amendments, and Climate Action Plan

Dear Ms. Valdez:

The City of Moreno Valley is in the process of the readoption of the 2040 General Plan and the Change of Zone (including an update to the Zoning Atlas) and Municipal Code Update, and the revision and adoption of the Climate Action Plan, which is subject to Senate Bill 18. The City recognizes the importance of preserving tribal cultural resources and respectfully invites you to consult on and participate in the review process for this project, pursuant to Government Code 65300 et. seq.

Below please find a description of the proposed project, and a map, attached as Exhibit 1, showing the project location.

Project Description:

In June 2021, the City Council of the City of Moreno Valley ("City Council") approved and adopted the City's 2040 General Plan Update ("2040 General Plan"), a Change of Zone and Municipal Code Update, and its Climate Action Plan ("CAP") and certified an EIR, State Clearinghouse No. 2020039022, as having been prepared in compliance with CEQA in connection with the approvals. A lawsuit entitled *Sierra Club v. The City of Moreno Valley*, Riverside Superior Court Case No. CVRI2103300, challenged the validity of the CAP and the EIR. In May 2024, the City Council set aside the 2021 approvals and certification, based on a March 2024 ruling and judgment of the court (the "Ruling").

The Project, known as MoVal 2040, consists of the readoption of the 2040 General Plan and the Change of Zone (including an update to the Zoning Atlas) and Municipal Code Update, and the revision and adoption of the CAP.

Project Location:

Moreno Valley is located within the northwestern portion of Riverside County, within the Inland Empire region of California. Moreno Valley is located approximately 63 miles east of downtown Los Angeles, 49 miles east of Irvine, and 43 miles west of Palm Springs. State Route 60, which runs through the northern portion of Moreno Valley (east and west direction), and Interstate 215, which runs in proximity to the westerly city limits (north and south direction), serve to connect the city to other communities throughout the region. The city is accessible via public transportation by rail, through Metrolink located approximately one-half mile west of the City limits, and aircraft

at the March Inland Port located at the March Air Reserve Base, which is south and west of the City limits.


Pursuant to California Public Resources Code §65352.3 – §65352.4 (Senate Bill 18), the Soboba Band of Luiseno Indians Tribe has 90 days from the receipt of this letter to request consultation, in writing, with the City of Moreno Valley. If you provide the City of Moreno Valley with confidential information subject to, Government Code §65453, we request that it be explicitly labeled and packaged to prevent inadvertent public disclosure.

If you have any questions, please contact the Community Development Department, Planning Division at (951) 413-3206 or planningnotices@moval.org.

Sincerely,

A handwritten signature in blue ink, appearing to read 'RF', is positioned above the printed name.

Robert Flores
Planning Division Manager/Official



September 26, 2024

Torres-Martinez Desert Cahuilla Indians
Abraham Becerra
Cultural Coordinator
P.O. Box 1160
Thermal, CA, 92274

Subject: Tribal Cultural Resources pursuant to Senate Bill 18 – Revised Environmental Impact Report for MoVal 2040 – The Moreno Valley Comprehensive General Plan Update – Municipal Code and Zoning (including Zoning Atlas) Amendments, and Climate Action Plan

Dear Mr. Becerra:

The City of Moreno Valley is in the process of the readoption of the 2040 General Plan and the Change of Zone (including an update to the Zoning Atlas) and Municipal Code Update, and the revision and adoption of the Climate Action Plan, which is subject to Senate Bill 18. The City recognizes the importance of preserving tribal cultural resources and respectfully invites you to consult on and participate in the review process for this project, pursuant to Government Code 65300 et. seq.

Below please find a description of the proposed project, and a map, attached as Exhibit 1, showing the project location.

Project Description:

In June 2021, the City Council of the City of Moreno Valley ("City Council") approved and adopted the City's 2040 General Plan Update ("2040 General Plan"), a Change of Zone and Municipal Code Update, and its Climate Action Plan ("CAP") and certified an EIR, State Clearinghouse No. 2020039022, as having been prepared in compliance with CEQA in connection with the approvals. A lawsuit entitled Sierra Club v. The City of Moreno Valley, Riverside Superior Court Case No. CVRI2103300, challenged the validity of the CAP and the EIR. In May 2024, the City Council set aside the 2021 approvals and certification, based on a March 2024 ruling and judgment of the court (the "Ruling").

The Project, known as MoVal 2040, consists of the readoption of the 2040 General Plan and the Change of Zone (including an update to the Zoning Atlas) and Municipal Code Update, and the revision and adoption of the CAP.

Project Location:

Moreno Valley is located within the northwestern portion of Riverside County, within the Inland Empire region of California. Moreno Valley is located approximately 63 miles east of downtown Los Angeles, 49 miles east of Irvine, and 43 miles west of Palm Springs. State Route 60, which runs through the northern portion of Moreno Valley (east and west direction), and Interstate 215, which runs in proximity to the westerly city limits (north and south direction), serve to connect the city to other communities throughout the region. The city is accessible via public transportation by rail, through Metrolink located approximately one-half mile west of the City limits, and aircraft

at the March Inland Port located at the March Air Reserve Base, which is south and west of the City limits.


Pursuant to California Public Resources Code §65352.3 – §65352.4 (Senate Bill 18), the Torres-Martinez Desert Cahuilla Indians Tribe has 90 days from the receipt of this letter to request consultation, in writing, with the City of Moreno Valley. If you provide the City of Moreno Valley with confidential information subject to, Government Code §65453, we request that it be explicitly labeled and packaged to prevent inadvertent public disclosure.

If you have any questions, please contact the Community Development Department, Planning Division at (951) 413-3206 or planningnotices@moval.org.

Sincerely,

A handwritten signature in blue ink, appearing to read 'RFlores', is positioned above the printed name.

Robert Flores
Planning Division Manager/Official



September 26, 2024

Torres-Martinez Desert Cahuilla Indians
Mary Belardo
Cultural Committee Vice Chair
P.O. Box 1160
Thermal, CA, 92274

Subject: Tribal Cultural Resources pursuant to Senate Bill 18 – Revised Environmental Impact Report for MoVal 2040 – The Moreno Valley Comprehensive General Plan Update – Municipal Code and Zoning (including Zoning Atlas) Amendments, and Climate Action Plan

Dear Ms. Belardo:

The City of Moreno Valley is in the process of the readoption of the 2040 General Plan and the Change of Zone (including an update to the Zoning Atlas) and Municipal Code Update, and the revision and adoption of the Climate Action Plan, which is subject to Senate Bill 18. The City recognizes the importance of preserving tribal cultural resources and respectfully invites you to consult on and participate in the review process for this project, pursuant to Government Code 65300 et. seq.

Below please find a description of the proposed project, and a map, attached as Exhibit 1, showing the project location.

Project Description:

In June 2021, the City Council of the City of Moreno Valley ("City Council") approved and adopted the City's 2040 General Plan Update ("2040 General Plan"), a Change of Zone and Municipal Code Update, and its Climate Action Plan ("CAP") and certified an EIR, State Clearinghouse No. 2020039022, as having been prepared in compliance with CEQA in connection with the approvals. A lawsuit entitled *Sierra Club v. The City of Moreno Valley*, Riverside Superior Court Case No. CVRI2103300, challenged the validity of the CAP and the EIR. In May 2024, the City Council set aside the 2021 approvals and certification, based on a March 2024 ruling and judgment of the court (the "Ruling").

The Project, known as MoVal 2040, consists of the readoption of the 2040 General Plan and the Change of Zone (including an update to the Zoning Atlas) and Municipal Code Update, and the revision and adoption of the CAP.

Project Location:

Moreno Valley is located within the northwestern portion of Riverside County, within the Inland Empire region of California. Moreno Valley is located approximately 63 miles east of downtown Los Angeles, 49 miles east of Irvine, and 43 miles west of Palm Springs. State Route 60, which runs through the northern portion of Moreno Valley (east and west direction), and Interstate 215, which runs in proximity to the westerly city limits (north and south direction), serve to connect the city to other communities throughout the region. The city is accessible via public transportation by rail, through Metrolink located approximately one-half mile west of the City limits, and aircraft

at the March Inland Port located at the March Air Reserve Base, which is south and west of the City limits.

Pursuant to California Public Resources Code §65352.3 – §65352.4 (Senate Bill 18), the Torres-Martinez Desert Cahuilla Indians Tribe has 90 days from the receipt of this letter to request consultation, in writing, with the City of Moreno Valley. If you provide the City of Moreno Valley with confidential information subject to, Government Code §65453, we request that it be explicitly labeled and packaged to prevent inadvertent public disclosure.

If you have any questions, please contact the Community Development Department, Planning Division at (951) 413-3206 or planningnotices@moval.org.

Sincerely,

A handwritten signature in blue ink, appearing to read 'RF', is positioned above the printed name.

Robert Flores
Planning Division Manager/Official



September 26, 2024

Torres-Martinez Desert Cahuilla Indians
Alesia Reed
Cultural Committee Chairwoman
P.O. Box 1160
Thermal, CA, 92274

Subject: Tribal Cultural Resources pursuant to Senate Bill 18 – Revised Environmental Impact Report for MoVal 2040 – The Moreno Valley Comprehensive General Plan Update – Municipal Code and Zoning (including Zoning Atlas) Amendments, and Climate Action Plan

Dear Ms. Reed:

The City of Moreno Valley is in the process of the readoption of the 2040 General Plan and the Change of Zone (including an update to the Zoning Atlas) and Municipal Code Update, and the revision and adoption of the Climate Action Plan, which is subject to Senate Bill 18. The City recognizes the importance of preserving tribal cultural resources and respectfully invites you to consult on and participate in the review process for this project, pursuant to Government Code 65300 et. seq.

Below please find a description of the proposed project, and a map, attached as Exhibit 1, showing the project location.

Project Description:

In June 2021, the City Council of the City of Moreno Valley ("City Council") approved and adopted the City's 2040 General Plan Update ("2040 General Plan"), a Change of Zone and Municipal Code Update, and its Climate Action Plan ("CAP") and certified an EIR, State Clearinghouse No. 2020039022, as having been prepared in compliance with CEQA in connection with the approvals. A lawsuit entitled Sierra Club v. The City of Moreno Valley, Riverside Superior Court Case No. CVRI2103300, challenged the validity of the CAP and the EIR. In May 2024, the City Council set aside the 2021 approvals and certification, based on a March 2024 ruling and judgment of the court (the "Ruling").

The Project, known as MoVal 2040, consists of the readoption of the 2040 General Plan and the Change of Zone (including an update to the Zoning Atlas) and Municipal Code Update, and the revision and adoption of the CAP.

Project Location:

Moreno Valley is located within the northwestern portion of Riverside County, within the Inland Empire region of California. Moreno Valley is located approximately 63 miles east of downtown Los Angeles, 49 miles east of Irvine, and 43 miles west of Palm Springs. State Route 60, which runs through the northern portion of Moreno Valley (east and west direction), and Interstate 215, which runs in proximity to the westerly city limits (north and south direction), serve to connect the city to other communities throughout the region. The city is accessible via public transportation by rail, through Metrolink located approximately one-half mile west of the City limits, and aircraft

at the March Inland Port located at the March Air Reserve Base, which is south and west of the City limits.


Pursuant to California Public Resources Code §65352.3 – §65352.4 (Senate Bill 18), the Torres-Martinez Desert Cahuilla Indians Tribe has 90 days from the receipt of this letter to request consultation, in writing, with the City of Moreno Valley. If you provide the City of Moreno Valley with confidential information subject to, Government Code §65453, we request that it be explicitly labeled and packaged to prevent inadvertent public disclosure.

If you have any questions, please contact the Community Development Department, Planning Division at (951) 413-3206 or planningnotices@moval.org.

Sincerely,

A handwritten signature in blue ink, appearing to read 'RFlores', is written over the word 'Sincerely,'.

Robert Flores
Planning Division Manager/Official



September 26, 2024

Torres-Martinez Desert Cahuilla Indians
Gary Resvaloso
TM MLD
P.O. Box 1160
Thermal, CA, 92274

Subject: Tribal Cultural Resources pursuant to Senate Bill 18 – Revised Environmental Impact Report for MoVal 2040 – The Moreno Valley Comprehensive General Plan Update – Municipal Code and Zoning (including Zoning Atlas) Amendments, and Climate Action Plan

Dear Mr. Resvaloso:

The City of Moreno Valley is in the process of the readoption of the 2040 General Plan and the Change of Zone (including an update to the Zoning Atlas) and Municipal Code Update, and the revision and adoption of the Climate Action Plan, which is subject to Senate Bill 18. The City recognizes the importance of preserving tribal cultural resources and respectfully invites you to consult on and participate in the review process for this project, pursuant to Government Code 65300 et. seq.

Below please find a description of the proposed project, and a map, attached as Exhibit 1, showing the project location.

Project Description:

In June 2021, the City Council of the City of Moreno Valley ("City Council") approved and adopted the City's 2040 General Plan Update ("2040 General Plan"), a Change of Zone and Municipal Code Update, and its Climate Action Plan ("CAP") and certified an EIR, State Clearinghouse No. 2020039022, as having been prepared in compliance with CEQA in connection with the approvals. A lawsuit entitled *Sierra Club v. The City of Moreno Valley*, Riverside Superior Court Case No. CVRI2103300, challenged the validity of the CAP and the EIR. In May 2024, the City Council set aside the 2021 approvals and certification, based on a March 2024 ruling and judgment of the court (the "Ruling").

The Project, known as MoVal 2040, consists of the readoption of the 2040 General Plan and the Change of Zone (including an update to the Zoning Atlas) and Municipal Code Update, and the revision and adoption of the CAP.

Project Location:

Moreno Valley is located within the northwestern portion of Riverside County, within the Inland Empire region of California. Moreno Valley is located approximately 63 miles east of downtown Los Angeles, 49 miles east of Irvine, and 43 miles west of Palm Springs. State Route 60, which runs through the northern portion of Moreno Valley (east and west direction), and Interstate 215, which runs in proximity to the westerly city limits (north and south direction), serve to connect the city to other communities throughout the region. The city is accessible via public transportation by rail, through Metrolink located approximately one-half mile west of the City limits, and aircraft

at the March Inland Port located at the March Air Reserve Base, which is south and west of the City limits.


Pursuant to California Public Resources Code §65352.3 – §65352.4 (Senate Bill 18), the Torres-Martinez Desert Cahuilla Indians Tribe has 90 days from the receipt of this letter to request consultation, in writing, with the City of Moreno Valley. If you provide the City of Moreno Valley with confidential information subject to, Government Code §65453, we request that it be explicitly labeled and packaged to prevent inadvertent public disclosure.

If you have any questions, please contact the Community Development Department, Planning Division at (951) 413-3206 or planningnotices@moval.org.

Sincerely,

A handwritten signature in blue ink, appearing to read 'RFlores', is positioned above the printed name.

Robert Flores
Planning Division Manager/Official



September 26, 2024

Torres-Martinez Desert Cahuilla Indians
Thomas Torte
Chairperson
P.O. Box 1160
Thermal, CA, 92274

Subject: Tribal Cultural Resources pursuant to Senate Bill 18 – Revised Environmental Impact Report for MoVal 2040 – The Moreno Valley Comprehensive General Plan Update – Municipal Code and Zoning (including Zoning Atlas) Amendments, and Climate Action Plan

Dear Mr. Torte:

The City of Moreno Valley is in the process of the readoption of the 2040 General Plan and the Change of Zone (including an update to the Zoning Atlas) and Municipal Code Update, and the revision and adoption of the Climate Action Plan, which is subject to Senate Bill 18. The City recognizes the importance of preserving tribal cultural resources and respectfully invites you to consult on and participate in the review process for this project, pursuant to Government Code 65300 et. seq.

Below please find a description of the proposed project, and a map, attached as Exhibit 1, showing the project location.

Project Description:

In June 2021, the City Council of the City of Moreno Valley ("City Council") approved and adopted the City's 2040 General Plan Update ("2040 General Plan"), a Change of Zone and Municipal Code Update, and its Climate Action Plan ("CAP") and certified an EIR, State Clearinghouse No. 2020039022, as having been prepared in compliance with CEQA in connection with the approvals. A lawsuit entitled *Sierra Club v. The City of Moreno Valley*, Riverside Superior Court Case No. CVRI2103300, challenged the validity of the CAP and the EIR. In May 2024, the City Council set aside the 2021 approvals and certification, based on a March 2024 ruling and judgment of the court (the "Ruling").

The Project, known as MoVal 2040, consists of the readoption of the 2040 General Plan and the Change of Zone (including an update to the Zoning Atlas) and Municipal Code Update, and the revision and adoption of the CAP.

Project Location:

Moreno Valley is located within the northwestern portion of Riverside County, within the Inland Empire region of California. Moreno Valley is located approximately 63 miles east of downtown Los Angeles, 49 miles east of Irvine, and 43 miles west of Palm Springs. State Route 60, which runs through the northern portion of Moreno Valley (east and west direction), and Interstate 215, which runs in proximity to the westerly city limits (north and south direction), serve to connect the city to other communities throughout the region. The city is accessible via public transportation by rail, through Metrolink located approximately one-half mile west of the City limits, and aircraft

at the March Inland Port located at the March Air Reserve Base, which is south and west of the City limits.

Pursuant to California Public Resources Code §65352.3 – §65352.4 (Senate Bill 18), the Torres-Martinez Desert Cahuilla Indians Tribe has 90 days from the receipt of this letter to request consultation, in writing, with the City of Moreno Valley. If you provide the City of Moreno Valley with confidential information subject to, Government Code §65453, we request that it be explicitly labeled and packaged to prevent inadvertent public disclosure.

If you have any questions, please contact the Community Development Department, Planning Division at (951) 413-3206 or planningnotices@moval.org.

Sincerely,

A handwritten signature in blue ink, appearing to read 'RFlores', is written over the printed name.

Robert Flores
Planning Division Manager/Official